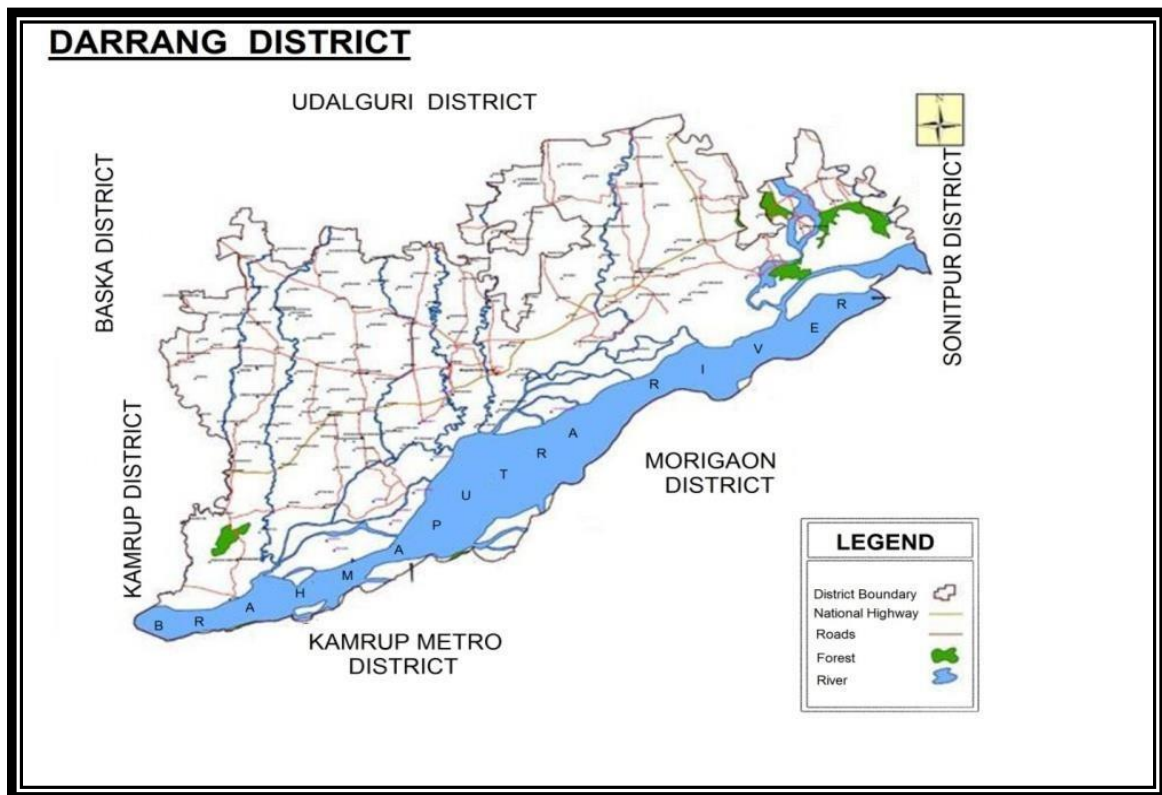


Flood Action Plan

(For the Year 2024-25)

Darrang District



*Submitted by District Disaster Management Authority (DDMA)
Darrang, DC's Office, Darrang*

CHAPTER

1. INTRODUCTION

Introduction
Objective of the Plan

2. DISTRICT PROFILE

Introduction
Administrative Units
Topography
Rivers
National Highways
Climate
Rain recording Stations
River water Level Recording through Gauge Stations.
Flood in Darrang District
History of Flood in Darrang District
Flood Vulnerability of Darrang District
District Emergency Control Room (DEOC)
urpose of DEOC
cope of work of the DEOC
Early warning Dissemination

Incident Response System
Suggested Performa for 'IN' Message
Suggested Performa for 'OUT' Message

Arrangement in DEOC
Communication Room.
Role of Zonal and Addl Zonal Officer
District Disaster Management Authority
Incident Response System

3. FLOOD HAZARD & VULNERABILITIES

13

4. GUIDELINE ON MANAGING FLOOD RELIEF CAMPS IN CONTEXT OF COVID-19 OUTBREAK IN ASSAM14

5. VARIOUS DEPARTMENTS CONTIGENCY PLAN

Mangaldai Revenue Circle
Sipajhar Revenue Circle
Pub-Mangaldai Revenue Circle
Indian Red Cross Society Patharighat
Revenue CircleDalgaon Revenue Circle
AH&VETY
DIST. AGRICULTURE OFFICE
IRRIGATION
PWRD (Teritorial)
WATER RESOURCE

7. IMPORTANT CONTACT DETAILS

Emergency Contact Details, Darrang.

Contact Details of District Administration.

CONCLUSION

Annexure-I.: Daily Flood Report Format. (online)

Annexure-II: DARRANG DISTRICT MAP SHOWING LOCATION OF SHELTER PLACES, COMMUNITY
HALLS & RAISED PLATFORMS 131

Annexure-III: PHOTOS OF FLOODS IN DARRANG DISTRICT: 2017

CHAPTER 1

INTRODUCTION

INTRODUCTION

Flood in Assam is the main natural disaster usually occurring every year there are two main causes of flood in Assam, i) Over flooding of River Brahmaputra & its tributaries due to heavy rainfall in catchment areas. ii) Flashflood coming through the rivers and streams from Bhutan and Arunachal Pradesh. Erosion is another disaster related to flood.

Darrang District is usually affected by flashflood coming down from the hills of Bhutan & Arunachal Pradesh when it rains heavily in those areas. Brahmaputra is the major river in this District also few small rivers and streams flowing down from the north pose a considerable threat of flashflood in the District though the duration of flashflood is usually is short the devastation and affect can be tremendous at times washing away of dwelling houses, embankments and canals, irrigation dams, communication infrastructure, roads & culvers are some of the effects of flashflood experienced in the District.

Though flashflood is unpredictable and beyond control, the effects can considerably be minimized if a well-conceived management and mitigation plan is drawn up relating to preparedness rescue and relief measures and dealing with the post flood situation.

This flood Action Plan has been prepared incorporating all relevant information, inventory pertaining to various departments related to the issue.

OBJECTIVE OF THE PLAN

1. Details documentation of preparedness & appropriate action measures for pre flood, during flood and post flood situation.
2. To disseminate all information amongst all concerned.
3. To construct a systematic emergency response mechanism.
4. To identify safe shelter places and structure.
5. To identify vulnerable areas and infrastructure.
6. To take preventive measure for protection of vulnerable infrastructure.
7. Ensure safety preparedness by gearing up concerned department as well as sensitizing the people.
8. To ensure quick mechanism for relief operation.

CHAPTER 2
DISTRICT PROFILE

2.1. INTRODUCTION

Darrang is situated in the central part of Assam on the northern side of the river Brahmaputra. It is a narrow strip of plain lying between Himalayas & Brahmaputra River. Placed in 20.9 N to 26.96 N latitudes and 91.45 E to 92.22 E longitudes, in the northern hemisphere. Situated on the northern bank of the river Brahmaputra, it is bounded by Udalguri district (BTAD) in the North, Sonitpur district in the East, the Brahmaputra river, Kamrup Metro district and Morigaon district in the South and Kamrup district and river Baranadi in the West.

DARRANG DISTRICT AT A GLANCE

| | |
|----------------------------|---|
| 1. AREA | : 1441.68 Sqr KM as per revenue Records. |
| 2. POPULATION | : 9, 08,090 (as per 2011 Census) |
| 3. NAME OF ZILLA PARISHAD | : Darrang Zilla Parishad. |
| 4. NAME OF REVENUE CIRCLES | : Sipajhar, Mangaldai, Patharighat Dalgaon & Pub-Mangaldai. |
| 5. TOTAL DEV BLOCKS | 6 |
| 6. TOTAL NO. OF VILLAGES | 565 |
| 7. TOTAL GAON PANCHAYATS | 75 |
| 8. POLICE STATIONS | 6 |
| 9. POLICE OUT POSTS | 5 |
| 10. POLICE WATCH POSTS | 3 |
| 11. TOWNS | : i) Mangaldai Municipal Board, ii) Kharupetia Town Committee. iii) Sipajhar Municipal Board |
| 12. CIRCLE WISE MOUZAS | : 1. Mangaldai Rev. Circle:- Dahi, Chapai, Rangamati, Kalaigaon (pt) 2. Patharighat Rev. Circle: - Bonmajhar, Dipila, Sarabari, Rainakuchi, Chinakana (pt) 3. Dalgaon Rev Circle: -Pub- Dalgaon, Pachim Dalgaon, Pachim Sialmari, Pub- Sialmari, Shyamabari 4. Sipajhar Rev. Circle: - Hindughopa, Lokrai, Sipajhar 5. Pub –Mangaldai Rev. Circle:-Chapai (Part), Shymabari (Part) |

ADMINISTRATIVE UNITS:

- The District has 5 (Five) Revenue Circles.
- There are total 6 (six) development Blocks in Darrang district.
- This district has 4 (four) Municipality Board
- There is one Zilla Parishad with 75 nos. of GP and 565 nos. of Revenue Villages.

TOPOGRAPHY:

The major physiographic variation of the district is in general considered to be plain except high land areas, flood prone areas, char lands and swampy areas. The mighty Brahmaputra flows along the southern periphery of the district. Thus, the district is also well connected with the water ways. The river *Brahmaputra* is the main river in the border of the south of the district flows from the east to west direction. The main tributaries of Brahmaputra in this district are *Barnadi*, *Nanoi*, *Saktola*, *Nowanai*, *Mangaldai* nadi and *Dhansiri* and many other small rivers do contribute to the agrarian economy of the district which are the main River flowing through the district and the rivers are perennial in nature.

RIVERS: Brahmaputra, Barnadi, Nanoi, Saktola, Nowanai, Mangaldai nadi and Dhansiri.

Natioan Highway: NH – 15

CLIMATE:

HUMIDITY: Average humidity: 75%

TEPERATURE:

Max. Temperature: 34° C-39° C

Min. Temperature: 11° C-14° C

RAINFALL:

The rainfall of the district during last 10 years is mentioned below:

| <u>Year wise Rainfall (mm)</u> | | | | | | | | | | | |
|---------------------------------------|--------|--------|--------|---------|---------|--------|--------|---------|---------|---------|--------|
| 2012 | 2013 | 2014 | 2015 | 2016 | 2017 | 2018 | 2019 | 2020 | 2021 | 2022 | 2023 |
| 1828.4 | 1396.8 | 1481.1 | 2007.2 | 1208.42 | 1776.42 | 1378.3 | 1706.1 | 1340.27 | 1020.00 | 1321.12 | 820.10 |

COMPARATIVE CHART OF YEAR WISE TOTAL RAINY DAYS :

| Year wise number of Rainy days | | | | | | | | | | | |
|---------------------------------------|------|------|------|------|------|------|------|------|------|------|------|
| 2012 | 2013 | 2014 | 2015 | 2016 | 2017 | 2018 | 2019 | 2020 | 2021 | 2022 | 2023 |
| 100 | 84 | 83 | 111 | 109 | 129 | 117 | 122 | 142 | 88 | 136 | 76 |

RAIN RECORDING STATIONS:

| Sl. No | Name of Rain Recording Station | Location |
|--------|--------------------------------|-----------|
| 1 | District Agriculture Office | Mangaldai |
| 2 | Tangni Tea estate | Dalgaon |

RIVER WATER LEVEL READINGS THROUGH GAUGE STATIONS:

| Sl. No. | Name of River | Danger Level (in m.) |
|---------|----------------|----------------------|
| 1. | Brahmaputra | 50.70 |
| 2. | Bor Nadi | 52.00 |
| 3. | Nanoi | 52.74 |
| 4. | Mangaldai Nadi | 55.70 |
| 5. | Noa Nadi | 58.68 |
| 6. | Saktola | 52.96 |

(Data Source: Water Resource Deptt, Darrang)

FLOOD IN DARRANG DISTRICT:

Darrang District is usually affected by flashflood coming down from the hills of Bhutan & Arunachal Pradesh when it rains heavily in those areas. Brahmaputra is the major river in this District also few small rivers and streams flowing down from the north pose a considerable threat of flashflood in the District though the duration of flashflood is usually is short the devastation and affect can be tremendous at times washing away of dwelling houses, embankments and canals, irrigation dams, communication infrastructure, roads & culvers are some of the effects of flashflood experienced in the District.

Though flashflood is unpredictable and beyond control, the effects can considerably be minimized if a well conceived management and mitigation plan is drawn up relating to preparedness rescue and relief measures and dealing with the post flood situation.

This flood Action Plan has been prepared incorporating all relevant information, inventory pertaining to various departments related to the issue.

HISTORY OF FLOODS IN DARRANG DISTRICT:

Every year large areas of Darrang district are inundated and considerable tracts of land is swallowed up by erosion. The heavy water and silt discharges occurring in upper region of the rivers during the peak monsoon find their way through numerous streams and rivulets resulting in excessive spilling on the banks of the rivers and their tributaries and consequent water logging in extensive areas of the plains region. Presence of an adequate forest cover with a wider forest belt along the northern fringe as well as river bank of the district would have mitigated the problems of flood in Darrang district to a great extent.

A shift in the course of Brahmaputra and certain other rivers has been observed over the years. Besides other reasons, the seismic instability of the region also contributes to such shift. The result is that the rivers due to the shifting of their course causes devastation through floods and bank erosion.

FLOOD VULNERABILITY OF DARRANG DISTRICT:

- Annual Rainfall: - Ranges between 1791 mm to 2600 mm and is concentrated in 4 months of June – September.
- Flood occurs generally in the low lying areas of the district during May to August every year
- Late flood during the later part of September & October also occurs
- The occurrence of flood in the district is due to the river Brahmaputra and its tributaries- Barnadi, Nanoi, Saktola, Nowanai, Mangaldai nadi and Dhansiri etc.

Another factor adding a new dimension and greater severity to the problem is the great earthquake of August 15, 1950. This earthquake disturbed the courses and beds of many rivers and its tributaries. Rivers have silted up in varying degrees and a number of rivers changed their courses.

Erosion is also no less important a problem for the plains districts of Assam. Every year large blocks of areas are eroded by the currents of the rivers.

The floods were quite severe during the years 1986, 1988, 2007 and 2008. However, in the years 1988 and 2004, the whole of Assam and especially the Darrang district experienced the heavy floods.

District Emergency Control Room (DEOC):

This section is prepared to help the members of District Emergency Control Room (DEOC) to understand the structure and functioning of Control Room. Following the important Three C's i.e. Command, Control and Communication for effective response in an emergency, we will be able to minimize the hardships of the community and improve the quality of the process of recovery. This control room will be able to provide timely, supported and well thought of interventions to the grass root staff as well as volunteers as it will be the hub of three C's.

Purpose of the DEOC

The District Emergency Operation Centre under the control of Deputy Commissioner, Darrang will operate round the clock and will be the nerve centre to:

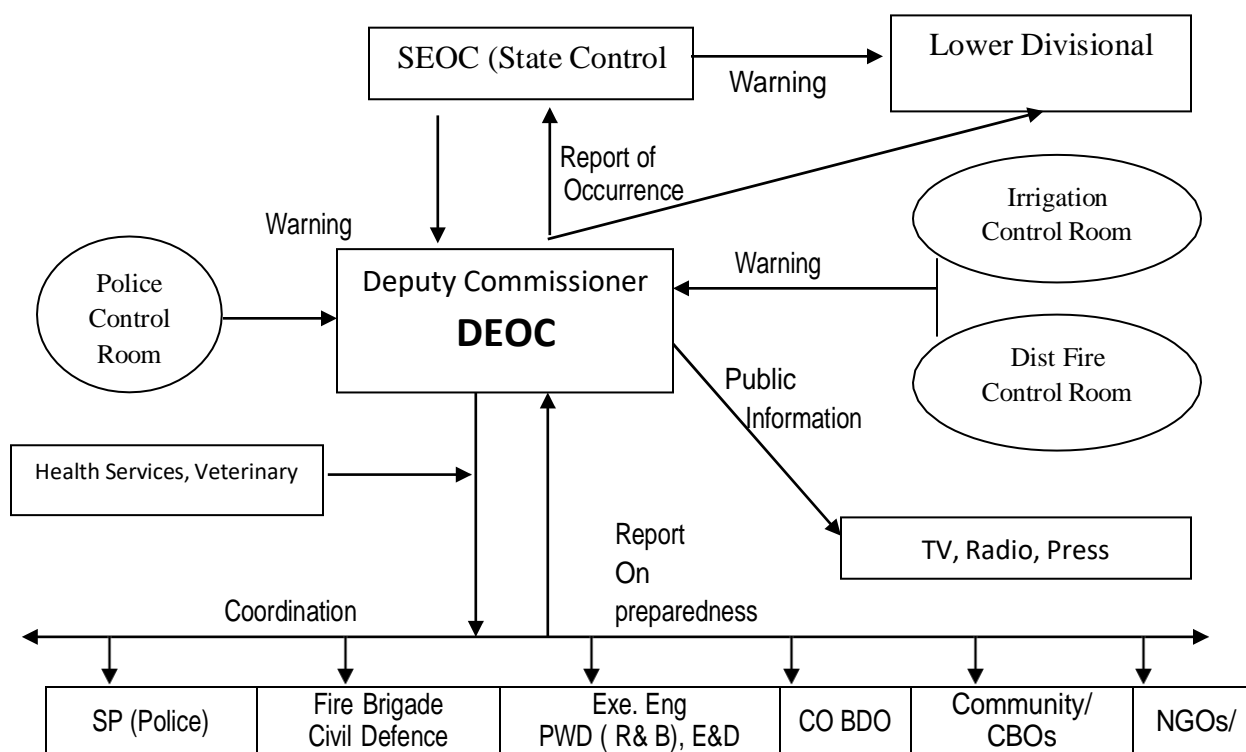
- ❖ Monitor
- ❖ Co-ordinate
- ❖ Implement the actions/activities for Disaster Management.

In a disaster time, the DEOC will operate under the central authority of the Deputy Commissioner, exercising emergency power to issue directives to all departments to provide emergency response service. He will also co-ordinate with the State Response Machinery like: State Relief Commissioner, Dispur, Assam and the Control Room should be manned round the clock.

SCOPE OF WORK OF THE DEOC

| Time Frame | Activities |
|---------------|--|
| Disaster Time | <ul style="list-style-type: none"> ➤ Weather tracking and early warning dissemination ➤ To collect and transmit information regarding matter relating to natural calamity. ➤ Database on civil society organizations and their activities |
| Disaster Time | <ul style="list-style-type: none"> ➤ Database on volunteers ➤ Facilitate regular meetings of civil society organizations and issue updates ➤ Flow of information to central control room in Relief Commissioner's office ➤ District level training of officials and NGOs in emergency response ➤ Men and material management in emergencies with proper inventorization |

Early Warning Dissemination



Incident RESPONSE System:

In the absence of the Deputy Commissioner, ADM / ADC will officiate and exercise all the powers and responsibilities of the District Disaster Manager.

On the receipt of warning, all community preparedness measures and counter-disaster measures would come into operation.

Suggested Performa for "In" Message for DEOC

| Date | Time of receipt | In Message Sr. No. | Received From | Addressed To | Message transferred to | Copies to | Mode (WT/Tel/Me ssage of receipt) | Instruction/ Follow up to be done | Remarks |
|------|-----------------|--------------------|---------------|--------------|------------------------|-----------|-----------------------------------|-----------------------------------|---------|
| | | | | | | | | | |

Suggested Performa for "Out" Message for DEOC

| Date | Time of dispatch | Out Message Sr. No. | Related In Message No. If any | Addressed From | Addressed To | Copies to | Mode (WT/Tel/M ssage of receipt) | Instruction/ Follow up to be done | Remarks |
|------|------------------|---------------------|-------------------------------|----------------|--------------|-----------|----------------------------------|-----------------------------------|---------|
| | | | | | | | | | |

Arrangements in District Emergency Operation Centre (DEOC)

The DEOC is equipped with:

- Action Plans
- Vulnerability maps
- List of key contact persons during emergencies

- Database on resources of the district

Communication Room

The Communication facilities available in the DCR are as follows:

- Telephones, Fax
- One PC with modem and printer
- Generator
- Fire Extinguisher
- A soft board (LCD Projector or Overhead Projector) to display information
- A hard board to note important information.

Role of Zonal and Addl.-zonal Officer (CIRCLE OFFICER & BDOS etc)

For proper division of tasks during disasters, the district of Darrang has to be divided into several flood/ Flash Flood zones and sub-zones.

The Zone/Addl. Zone Officers receive weather/flood warning from SDEOC/ DEOC, T.V. Radio/C.W.C. etc. Immediately on receipt of warning they will act as follows:

- ❖ They will depute Sub-Zone Officers to their appointed areas.
- ❖ Warn the people especially in low-lying areas through Lot Mandal/ Goanburah/ Ward Members/ Home Guards/ Religious Places/ Volunteer Organizations by bit of Drums in the villages and local markets.
- ❖ If the devastation is large loudspeaker may be used for dissemination of the messages and alert the people.
- ❖ They will assess and locate the nearest (cyclone) relief shelters and sound school building for evacuating the people.
- ❖ They will arrange vehicles/ boats (power boat & country boat) to shifting the people to the shelter point.
- ❖ They will assess the requirement of foodstuff, medicines, fodder etc. and take necessary measures accordingly.
- ❖ Co-ordinate with Line Departments for early restoration.
- ❖ Evacuate people from low-lying areas if situation so warrants. For this they may enlist.
- ❖ Co-operation of local Youths, volunteers, Nehru Yuva Kendra and Marwadi Munch etc.
- ❖ Keep the Government power and country boats ready in vulnerable points and appoint boatman for the country boats
- ❖ They should see that sufficient quantity of rice/wheat/Kerosene oil/Match Boxes/fuel etc., are made available through retail sale center and local markets.
- ❖ To take steps to guard the weak and vulnerable points in embankments through VDP, Home Guards and Police constables etc.
- ❖ If situation so warrants, start distribution of emergent relief in marooned areas after obtaining approval of Deputy Commissioner concerned.
- ❖ There may be necessity of more vehicles for undertaking rescue and relief operation. In such circumstances they will immediately contact the District Transport Officer with intimation to the DEOC.
- ❖ Apart from Govt. Country boats there may be necessary of private country boats. In such cases the Zone and Addl. Zone Officer may hire private country boats under intimation to DEOC.
- ❖ To keep DEOC informed about the situation and relief measures.
- ❖ To assess damages through field staff and submit preliminary report within 24 hrs. of the occurrence of the calamity.
- ❖ To assess detailed damage and submit final damage report to District office
- ❖ The Circle Officers will assess damage to the private houses through Sr BDOs/ BDOs, staff deputed from other offices and Disaster Management Committee. After assessment of damages they will conduct at least 10% test check to ensure correctness of the enumeration. Sr BDOs/ BDOs and other officers deputed from different offices may also be engaged for check. After final assessment, proposal is to be sanctioned by Circle Officer concerned and submitted to Deputy Commissioner for approval requirement of funds.
- ❖ In case of human casualty, the Circle Officer concerned will submit report to Deputy Commissioner in 24 Hrs, for consideration of sanction of ex-gratia.

2.13 DISTRICT DISASTER MANAGEMENT AUTHORITY (DDMA), DARRANG

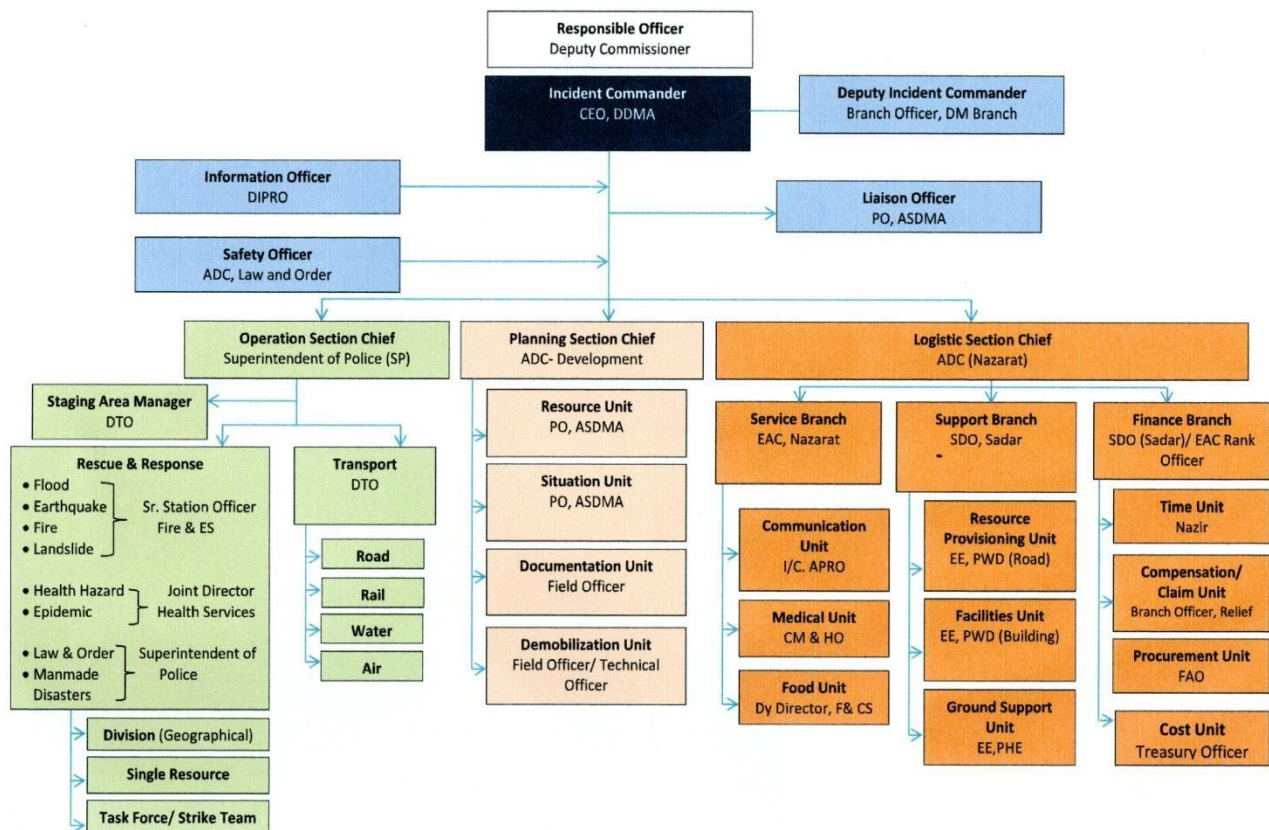
| Sl. No. | Designation | |
|---------|--|-------------------|
| 1 | The Deputy Commissioner, Darrang | Chairman |
| 2 | The ADC, DM, Darrang | CEO,DDMA, Darrang |
| 3 | The Superintendent of Police, Darrang | Member |
| 4 | The Joint Director of Health Services, Darrang | Member |
| 5 | The Executive Engineer, PWD State Roads, Darrang | Member |
| 6 | The Executive Engineer, PWD Rural Roads, Darrang | Member |
| 7 | The Executive Engineer, PWD, Building, Darrang | Member |
| 8 | The Executive Engineer, Water Resources, Darrang | Member |
| 9 | The Executive Engineer, Irrigation, Darrang | Member |
| 10 | The Executive Engineer,PHE,, Darrang | Member |

DISTRICT DISASTER MANAGEMENT TEAMS (DDMT), DARRANG:**EARLY WARNING TEAM:**

| Sl. No. | Designation | Department/Agency |
|---------|---------------------------------------|---------------------------|
| 1 | ADC, D.M. | District Administration |
| 2 | S.P., Darrang | Police |
| 3 | PO, DDMA, Darrang | DM |
| 4 | Executive Engineer | Water Resource Department |
| 5 | DIPRO, Darrang | DIPRO |
| 6 | C.O., Mangaldai Revenue Circle | Revenue |
| 7 | C.O., Sipajhar Revenue Circle | Revenue |
| 8 | C.O., Patharighat Revenue Circle | Revenue |
| 9 | C.O., Dalgaon Revenue Circle | Revenue |
| 10 | C.O., Kalaigaon Revenue Circle (Part) | Revenue |
| 11 | O/C APRO, Darrang | APRO |

2.14 INCIDENT REPOSE SYSTEM:

INCIDENT RESPONSE TEAM- DISTRICT LEVEL



CHAPTER 3

FLOOD HAZARD & VULNERABILITIES

Revenue Circle wise Numbers of Flood Vulnerable Villages, Darrang, district:

| Sl. No. | Circle | Total Village | Very High | High | Moderate | Low | Very Low |
|---------|---------------|---------------|------------|-----------|-----------|------------|------------|
| 1 | Mangaldai | 131 | 23 | 9 | 26 | 211 | 52 |
| 2 | Sipajhar | 93 | 13 | 18 | 26 | 32 | 4 |
| 3 | Dalgaon | 149 | 12 | 19 | 6 | 5 | 1 |
| 4 | Patharighat | 93 | 17 | 22 | 8 | 8 | 38 |
| 5 | Pub-Mangaldai | 99 | 42 | 00 | 9 | 00 | 48 |
| | Total | 565 | 107 | 68 | 75 | 256 | 143 |

Revenue Circle wise Population, Relief Camps, High raised PF, Boats in Darrang, district:

| Sl. No. | Circle | Total Population | Major | Minor | Nos. of identified Relief Camp | Raised Platform | Boats (Engine/ Country) |
|---------|-----------|------------------|--------|-------|--------------------------------|-----------------|-------------------------|
| 1 | Mangaldai | 261948 | 219811 | 42127 | 23 | 30 | 50 |

| | | | | | | | |
|---|---------------|--------|--------|--------|----|----|-----|
| 2 | Sipajhar | 148946 | 132526 | 16420 | 09 | 05 | 30 |
| 3 | Dalgaon | 584584 | 462753 | 121796 | 17 | 08 | 08 |
| 4 | Patharighat | 136927 | 122506 | 14420 | 18 | 01 | NIL |
| 5 | Pub Mangaldai | -- | -- | -- | 17 | -- | -- |

Revenue Circle wise Livestock wealth in Darrang, district:

| Sl. No. | Name of the Revenue Circle | Livestock Population (As per 19 th Livestock Census) | | | | |
|--------------|----------------------------|---|---------------|---------------|-----------------|--------------|
| | | Cattle | Buffalo | Sheep | Goat | Pig |
| 1 | Dalgaon | 112852 | 2230 | 19778 | 45788 | 1816 |
| 2 | Mangaldai | 137272 | 6378 | 20734 | 73172 | 5114 |
| 3 | Pathorighat | 26816 | 50 | 422 | 16704 | 1143 |
| 4 | Sipajhar | 39760 | 3341 | 3283 | 23048 | 1568 |
| 5 | Pub Mangaldai | -- | -- | -- | -- | -- |
| Total | | 3,16,700 | 11,969 | 44,217 | 1,58,712 | 9,641 |

CHAPTER-4

GUIDELINE ON MANAGING FLOOD RELIEF CAMPS IN CONTEXT OF COVID-19 OUTBREAK IN ASSAM

Assam is approaching flood season. In the year 2020-21 the challenge to support those who might get affected due to flood will be even tougher due to the ongoing COVID-19 pandemic across the globe which has also affected Assam. Relief Camp Management Guidelines are included as Appendix-XXXV of the Assam Disaster Management Manual, 2015. In order to be better equipped to deal with flood situation vis-à-vis COVID-19 context, this document has been developed to serve as an addendum. This document will be used by all District Disaster Management Authority (DDMAs), SDO (Civil) and Revenue Circle Officers for management of Relief camps during ensuing flood season. Major highlights of the addendum to existing Relief Camp Management Guideline are as follows:

1. **Relief Camps and Accommodation capacity to be earmarked in advance:** Identify additional relief camps in addition to the existing pre-identify camps as per population density of villages to earmark space for social distancing. Ensure 7 Sq. m. of area per person instead of 3.5 Sq. m. to validate social distancing of at least one meter between any two camp inmates (calculation of intake Capacity of Relief Camps are given in the table next page).
2. **Toilets facilities and the populations:** Sufficient Toilet facilities have to be provided in proportionate to the intake camp capacity. Coordinate with PHE Deptt. to ensure the same.
3. **Ensure sufficient sanitation facility:** Ensure sufficient Hand-wash/soap, sanitizers, masks for the camp inmates. The Relief camp premises should be strictly notified as no-spitting, notobacco zone.
4. **Medical Support & Health Surveillance Team:** Daily monitoring (in place of weekly) of health condition shall be done by the health team on duty in the camp following all precautions and guidelines. Medical team should be armored with basic PPE for conducting screening during registration process. Pre-identification of the Medical facilities like Ambulances for transportation of infected, isolation facilities nearby etc. In case of sneezing, cough, fever & common cold, immediate medical supervision to be made and he/she may be kept separately as per COVID-19 norms & regulations.
5. **e-Help desk:** e-Help desk should be facilitated in all Operational Relief camps with the help of *Pratirodhi*

Bondhu as counselor/ facilitator. These desks will emphasis on the facilities available on the e-help platform (e.g. Telemedicine, e-pashu etc.), a joint venture of ASDMA and CSC-SPV.

6. **Pratirodhi Bondhu:** The Revenue Circle Administration may engage Pratirodhi Bondhu & AAPDA Mitra volunteers available in the revenue circle as per the guidelines.
7. **SOP for relief/cooked food distribution in camps:** SoP should be prepared in collaboration with ASDMA for distribution of relief items/cooked food adhering precautionary measure as per COVID-19 norms & regulations.
8. **Arrangement for fodder Livestock:** Pre-identify the highland areas e.g. tea gardens etc. with green grasses for arrangement of the green fodder for livestock of the farmers/ camp inmates.
9. **Arrangement for fodder Livestock:** Pre-identify the highland areas e.g. tea gardens etc. with green grasses for arrangement of the green fodder for livestock of the farmers/ camp inmates.

(For Detailed guideline the SOP on Relief Camp Management published by ASDMA may be followed)

MANGALDAI REVENUE CIRCLE

INTRODUCTION

Occurrence of flood in the Mangaldai Revenue Circle is a common annual phenomenon. 40% area of the circle is Char areas which is traditionally high flood prone area and inundated by the river Brahmaputra. 30% area other than the Char area is also highly flood prone and inundated by the tributaries i.e.NoaNadi, Nonoi, Saktola, Beganadi and Mangaldai Nadi. Generally, flood occurs in the Circle during the month of June to Sept.

Mangaldai Rev. Circle at a glance:-

Name of Circle officer: - BanashreeMalakar (ALRS)

Total Villages: - 131 (Cadastral Villages – 131)

Total Mouza: - 4 (**Four**) nos. ---- 1. Chapai 2. Rangamati 3. Dahi and 4. Kalaigaon

To meet up any emergency situation and for smooth execution of flood relief and rescue operation, a contingency plan for the Mangaldai Revenue Circle, has been constituted in the following manner, under the chairmanship of **BanashreeMalakar(ALRS), Circle Officer,** MangaldaiRev. Circle and officers and personal from different Govt. Officers. Nodal Officers from each Dept. will be deputed for smooth execution of relief and rescue works during flood.

1. Circle Level Task Force Committee is set up as follows:

| | | | | |
|---|---|---|--|-------------|
| 1 | Revenue Circle Officer | BanashreeMalakar | 6000879546 | Chairperson |
| 2 | Block Development Officer | 1. (Kalaigaon) 2.Bipul Kr Das (Pachim Mangaldai) 3.Gobinda Kalita (Pub Mangaldai) | 8011937813 9435040953 7002538244 | Member |
| 3 | Officer in Charge of the local Police Station | MukutKakati | 9435171636 | Member |
| 4 | Representatives of Water Resources department | TikendrajitTamulary | 7896754386 | Member |
| 5 | Representatives of PWD (Building) department | IshwarGoswami | 9101178943 | Member |
| 6 | Representatives of PWD (Roads) department | 1.Pranab Kr Sarma(RR) 2.Kamini ChDeka (SR) | 7636893272 6001074970 | Member |
| 7 | Representatives of Irrigation department | KesabSarma | 9401696057 | Member |
| 8 | Representatives of Agriculture department | BhabenChKalita | 9577851292 | Member |
| 9 | Representatives of Health & FW department | 1.Bhadreswar Nath (Jaljali) 2.Purna JyotiSaharia (Urban) | 7002236018 9101222180 | Member |

| | | | | |
|----|---|---------------------|---------------------------|------------------|
| 10 | Representatives of Public Health Engineering department | Mr.Jyotish Hazarika | 9365827634 | Member |
| 11 | Representatives of AH & Veterinary department | Minnat Hussain | 9435006534/ 9957283944 | Member |
| 12 | Representatives of Fishery department | Himangshu Talukdar | 9435089529 | Member |
| 13 | Representatives of Education department | Samarendra Saharia | 8402987933 | Member |
| 14 | Representatives of Social Welfare department | Manjit Das | 8876527455 | Member |
| 15 | Representatives of Handloom & Textile department | Bhudhar Sarma | 6000845314 | Member |
| 16 | Representatives of Sericulture department | Lakhyadhar Nath | 9101083598 | Member |
| 17 | Field Officer, Disaster Management | Mir Kamaruz Zaman | 7002768323 | Member Secretary |

LIST OF FLOOD INUNDATED VILLAGES OF MANGALDAI REV. CIRCLE

| NAME OF CIRCLE | HAZARD TYPE | NAME OF VILLAGE |
|-----------------------|-------------|--|
| Mangaldai Rev. Circle | Very Low | (1)Barampur(2) Dekargaon (3) MozaChuburi (4) Chomuwapara (5) DahaChuburi (6) Barangabari (7) Adhamapara (8) Lankapuri (9) Saloipara (10) Kachomari (11) Ram Hari (12) DeounaGaon (13) Jaberikuchi (14) Gadhiapara (15) Bezpara (16) Saikiapara (17) Medhipara (18) Bar Nagaon (19) Chotonagaon (20) Barthekeerabari (21) Bhalukhowapara (22) Dariapara (23) Ghatuapara (24) Bainaojapara (25) Kowarpara (26) Upohupara (27) No.1 Bezpara (28) Mohanpur (29) Bamunpara (30) Patalsingpara (31) Bar Satra (32) Barangabari (33) Tamulipara (34) Jhargaon (35) Kawoimari (36) Hapamara (37) Balipota (38) Lakhimpur (39) Bhakatpara (40) kacharipara (41) Gariapara (42) Kaithpara (43) Khasbarkola (44) Garubandha (45) Jaberikuchi (46) Komarpara (47) Udmari (48) Pariapara (49) Baghorbari (50) Samalakhat (51) Gargarichuba (52) Jhakuwapara |
| | Low | (1)Bengabora (2) MothongaChuburi (3) Boloboratuk (4) Garkhuwapara (5) Bhangurichuba (6) Saruthekerabari (7) Kuyapani (8) Pakabangipara (9) Bhebarghat (10) Bar Athiabari |

| | | |
|--|------------------|--|
| | | (11) ChotoAthiabari (12) Nagaon (13) Sareng (14) Tengabri (15) Bahjani (16) Ahokachuburi (17) Akalibari (18) Durgagaon (19) Choudhuripara (20) Neoupara (21) Dakhinbokrajhar |
| | Moderate | (1)Adhikari (2) KapiliSatra (3) Naharbari (4) NizChapai (5) Jogipara (6) Bechimari (7) Mangaldai Town (8) Mangaldai Gaon (9) Tengabari (10) Chengeliapara (11) Barkumarpara (12) Hengerajhar (13) Kanaichuba (14) Mollapara (15) No.2 Bezpara (16) Mangaldai Bardhita Town (17) Na- Hawli (18) Gakhirkhowapara (19) Kumarpara (20) Keotpara (21) Kabikara (22) Ganakpara (23) NizDahi (24) Kameipara (25) Gariapara (26) Alagjhari |
| | High | (1)Mowamari (2)BandiaChapori (3) BandiaGaon (4) NizRangamati (5) Bhokelimaradol (6) gerimari (7) Barachuba (8) Kamarpara (9) Gederimari |
| | Very High | (1)Ruperikash (2) Kaniatari (3) No.1 GhatarAgg (4) No.2 GhatarAgg (5) No.1 Rowmari (6) No.2 Rowmari (7) Bhokelikanda (8) Medhichapori (9) Khadowmara (10) Manitari (11) CherengChapori (12) Aporia (13) No.1 barolekhaiti (14) No.2 Barolekhaiti (15) No.3 Barolekhaiti (16) No.1 Dhariakhaiti (17) NC Aporia (18) Bherpori (19) No.1 Bhokelimara (20) No.2 Bhokelimara (21) No.1 Bangalpota (22) No.2 Bangalpota (23) No.3 Bangalpota |
| | | Total Villages – 131 |

RELIEF & RESCUE OPERATIONS

For smooth functioning of **Relief and Rescue operations** the Revenue Circle have been divided into **4 (four)** Zones and each zones will be look after by a Zonal Officer as follows:

Zone I:

All the Char villages Under Pachim Mangaldai Development Block. The Incharge of **Zone I** is **BDO**, Pachim Mangaldai Dev. Block.

- a) Accountant, Pachim Mangaldai Dev. Block
- b) J.E, Pachim Mangaldai Dev. Block

They will assist the BDO Pachim Mangaldai Block, for smooth execution of flood works.

Zone II:

All the Char villages comes Under Pub Mangaldai Development Block. The Incharge of **Zone II** is **BDO**, Pub Mangaldai Dev. Block.

- a) Accountant, Pub Mangaldai Dev. Block
- b) J.E, Pub Mangaldai Dev. Block

They will assist the BDO Pub Mangaldai Block, for smooth execution of flood works.

Zone III:

All the relief and Shelter Camps within Mangaldai Municipality area. The Incharge of **Zone III** is BanashreeMalakar, **Circle Officer, Mangaldai Rev. Circle**

- a) Sri AmulyaSaharia, AEE MMB, Mangaldai
- b) Sri Ronald Rajbangshi, J.E MMB,Mangaldai
- c) Sri RipunjayNath, L.M, Mangaldai Rev. Circle

They will assist the Incharge of this Zone, for smooth execution of flood works.

Zone IV:

All the villages under KalaigaonDev Block. The incharge of this Zone is **BDO**, Kalaigaon Dev. Block

- a) Sri Deva kanta Das. J.E, Kalaigaon Block.
- b) Sr. Assistant, Kalaigaon Dev. Block

They will assist the BDO Kalaigaon Dev. Block,

EMBANKEMENTS:

The Embankments under Water Resources Department can be used as Flood shelter during high flood situations. The name of the Embankments under Mangaldai Revenue Circle are as Follows: -

1. Saktola River Embankment both banks
2. Noanadi River Embankment both Banks

DEMOGRAPHIC DETAILS OF VILLAGES:

We are trying to incorporate the demographic details village wise under Mangaldai Revenue Circle for which the official procedure is under process and the details will be incorporated in this plan once the details are received from the field.

1. A FLOOD WARNING TEAM is constituted with the following members

1. DIPRO, Darrang
2. Executive Eengineer (WR)
3. Assistant Executive Engineer (WR)
4. All LM of Mangaldai Rev. Circle Officer
5. All GB of Mangaldai Rev. Circle Office
6. All GP Secretary, GRS, GPC under Mangaldai Rev. Circle.

Responsibility of Flood Warning team:

(Pre Disaster)

- Monitor of weather forecast through wireless, radio bulletins, TV news etc.
- Collecting telephone no/address of important persons.
- Should have transportation and communication aids
- Should have a radio set & red flags (during disaster)
- Dissemination of warning rapidly.
- Contact with safe shelters
- Cross checking of received warning with the nearest control (post disaster).
- Monitoring the path of flood (if any) on radio & confirm it.
- Dissemination of precautionary information on post disaster health hazard remedies
- Co-ordination with other groups.

DURING FLOOD

2. Relief Camps:23 nos. of proposed Relief Camps will be set up in the Mangaldai Rev. Circle area as follows:

| Sl No. | Proposed Relief Camp | Longitude(East) | Latitude(North) |
|---------------|-------------------------------------|------------------------|------------------------|
| 1 | Bhebarghat L.P | 92°1'8" | 26°25'58" |
| 2 | Bhebarghat M.E School | 92°1'8" | 26°25'58" |
| 3 | Commerce College, Mangaldai | 92°1'49" | 26°25'41" |
| 4 | Vidyapith High School | 92°1'40" | 26°26'49" |
| 5 | Uttar Mangaldai H.S | 92°1'43" | 26°28'20" |
| 6 | Mangaldai Govt. H.S School | 92°2'1" | 26°26'19" |
| 7 | Collegiate H.S, Mangaldai | 92°1'9" | 26°25'53" |
| 8 | ITI, Mangaldai | 92°1'24" | 26°25'24" |
| 9 | New Town L.P School, Gerimari | 92°1'48" | 26°25'37" |
| 10 | Bandiagaon L.P | 92°3'8" | 26°26'22" |
| 11 | Mangaldai Girls College | 92°1'14" | 26°25'57" |
| 12 | Tengabari L.P School, kalaigaon | 91°57'39" | 26°32'51" |
| 13 | Mangaldai High Madrassa, Ward-6 | 92°1'28" | 26°26'48" |
| 14 | Gerimari L.P School | 92°1'17" | 26°25'14" |
| 15 | Bhaba Sankar L.P School | 92°2'14" | 26°26'23" |
| 16 | Pub- Mangaldai College | 92°2'41" | 26°26'34" |
| 17 | K-Bandia L.P school, Bandia | 92°4'37" | 26°27'6" |
| 18 | Bandia High Madrassa | 92°2'45" | 26°26'27" |
| 19 | Mangaldai Town Girls H.S | 92°1'15" | 26°26'11" |
| 20 | Rupkonwar L.P School, 1 No. Bezpara | 91°59'43" | 26°26'13" |
| 21 | Mangaldai Law College | 92°1'18" | 26°25'51" |
| 22 | Mangaldai Town Madrassa | 92°2'4" | 26°26'29" |
| 23 | Mangaldai Maharishi Vidya Mandir | 92° 1' 20" | 26° 25' 22" |

Three (3) nos. Of N.C.C cadres (Mangaldai College) will be available in each camp to assist the camp in-charge in GR distribution.

Intimation letter will be sent to all head of the concerning institution for opening up of the relief camps in the event of flood.

The Circle Officer, Mangaldai Rev. Circle will be overall in-charge of the proposed relief camps.

Officers assigned for Camp management will assist undersigned in flood relief works.

3. MEDICAL TEAM: A medical team consisting of Doctors and Para Medical Staff been set up for every relief camps. The medical team will provide all necessary medical aid to the inmates of the relief camps.

A separate Mobile Medical Relief Team consisting of Doctors and Para Medical Staff will visit the flood affected Char areas, Raised Platforms and Shelter Camps regularly and take necessary Relief measures. One Senior Doctor will be in charge of the team and look after all adequate medical relief measures need to be taken on the event of flood. The Joint-Director Health, Darrang is requested to depute one Nodal Officer and submit a contingency plan in this regard to the undersigned and also keep available stock of sufficient medicine, phenyl etc. for relief camps.

4. Dist. Agriculture Deptt.: The Dist. Agriculture Officer, Darrang will assess the area and farm family affected by the flood and will prepare a list of farm families affected with the help of Revenue personal just after receding the flood water. He is requested to depute a Nodal Officer and also to submit a contingency plan in this regard to the office of the undersigned.

5. Public Health Engineering Cell – P.H.E will install at least 2(two) nos. Of hand tube well in each relief camps for drinking water purpose. PHE will also construct temporary latrines in each relief camps as per need basis and keep available sufficient quantities of bleaching powder, phenyl etc. for relief camps. The **Ex. Engineer, PHE**, is also requested to depute a Nodal Officer and also to submit a contingency plan in this regard to the undersigned.

6. Animal Shed: 3 nos of Animal Shed will be erected within the Mangaldai Rev. Circle area to keep the animals of flood affected areas, the animal shed will be as follows:

1. Near Gandhi Maidan
2. Near Bhebarghat Bus Station.
3. Near Pub Mangaldai College.

Adequate nos. Of tarpaulin required for this purpose will be made available from the office of the undersigned. The Dist. Veterinary Officer is required to depute a Nodal Officer and also to submit a contingency plan in this regard.

7. Cattle feed Distribution: Circle Officer Mangaldai will be the overall in charge of the cell. The Dist. Vety. Officer and SDVO are also requested to depute a Nodal Officer and also to submit a contingency plan in this regard.

8. Irrigation Deptt.: The Ex. Engineer will identify the vulnerable points of Irrigation Structures like head work, cross drainage, canal embankment and canal system, prepare a list of Irrigation Personal for round the clock patrolling of irrigation structures. Follow the flood warning system at the upstream release of water. Repair vulnerable structures. The SE & EE are requested to depute a Nodal Officer and also to submit a contingency plan in this regard.

9. Social welfare Deptt. : The Dist Social welfare Officer (SWO) will visit generally flood affected areas pre flood and make arrangements for mobile units of maternity and child welfare centers likely to be affected in flood. Draw up nutrition programs for children's through Anganwadi Centers. Make a list of voluntary social welfare organizations and list of personals for rendering service in relief centers. The SWO is requested to depute a Nodal Officer and also to submit a contingency plan in this regard.

10 Water Resource Deptt.:The Ex. Engineer will identify the vulnerable points of Irrigation Structures like head work, cross drainage, canal embankment and canal system, prepare a list of Irrigation Personal for round the clock patrolling of irrigation structures. Follow the flood warning system at the upstream release of water. Repair vulnerable structures. The SE & EE are requested to depute a Nodal Officer and also to submit a contingency plan in this regard.

11. Relief material (GR) collection cell: A GR cell will be constituted consisting of the following Officers and employees. The team will keep records of GR collection properly in a Register. The Circle Officer will be overall in charge of this cell.

1. ADO, Agriculture Deptt.
2. J.E, Irrigation Division, Mangaldai
3. Sk, Mangaldai Rev. Circle
4. Ramen Sarma, LM, Mangaldai Rev. Circle
5. JayantaSarma, S.K

**Any other Officer deputed by Circle Officer, Mangaldai Rev. Circle

12. Store Room In charge: A temporary store Room will be set up in the office of the

undersigned and the following Officers and employees will be in charge of the store Room

- I. LohitDeka,S.K, Mangaldai Rev Circle
- II. BijuNath , LM, Mangaldai Rev Circle
- III. Golak Medhi. L.M, Mangaldai Rev Circle

**Any other Officer/Employee deputed by Circle Officer, Mangaldai Rev. Circle

12. Rescue Boat Requisition Cell: The Following officers and employees will be in charge of boat requisition cell.

- I. Mir Kamaruz Zaman FO (DM), Mangaldai Rev. Circle
- II. Officer In-charge Mangaldai Police Station.
- III. Monika Das, Sr. Asst. Mangaldai Rev Circle
- IV. S.K, Mangaldai Rev. Circle

The boat inventory has been prepared with 30 nos. of engine boats and 20 nos. of country boats with name and address of the boatman and boat owners. They will be readily made available for use on event of occurrence of flood.

List of Boat Owners

| Sl | Name | Address |
|----|---------------------------------------|------------|
| 1 | MoinulHoque | Rowmari |
| 2 | Giyasuddin (9854711708/9365142249) | Chaulkhowa |
| 3 | Amir Hussain | Chaulkhowa |
| 4 | Amzad Ali | Bongalpota |
| 5 | Amir Ali | Kharpori |
| 6 | Sohar Ali | Chaulkhowa |
| 7 | Janak Ali | Rowmari |
| 8 | Sarkat Ali (8099074582) | Puthimari |
| 9 | Siraj Ali | Gasbari |
| 10 | Sahalom Ali | Hatipori |
| 11 | Monser Ali | Nanglichar |
| 12 | Rahul Amin | Gasbari |
| 13 | Sonaruddin | Chaulkhowa |
| 14 | Sahid Ali | Hetow |

List of volunteers of Red Cross Society as immediate Rescue Group

| Sl No. | Name | Contact No. |
|--------|-------------------|-------------|
| 1 | Sri JayantaSarmah | 9435087345 |

| | | |
|----|--------------------|------------|
| 2 | Sri PrabinBaruah | 9854207709 |
| 3 | Sri Dilip Bhatta | 9854108288 |
| 4 | JitumoniSahariah | 9864462019 |
| 5 | Madhusudhan Bhatta | 9085853051 |
| 6 | Achut Das | 9706662138 |
| 7 | RanjanSarmah | 9707939556 |
| 8 | JyotimoniMedhi | 9859867453 |
| 9 | Md. Altab Hussain | 9707681365 |
| 10 | LabaSarmah | 9854165174 |
| 11 | MunnaDeka | 9854443543 |
| 12 | BinoyDeka | 9707538915 |
| 13 | Kamal bhardwaj | 9707915833 |
| 14 | HridaynandaGoswami | 9864075731 |
| 15 | Hari Ch. Deka | 9859017141 |

LIST OF SK & L.M UNDER MANGALDAI REVENUE CIRCLE

| SL. No. | Mouza | Name of Lot Mandal | Lot No | Village | Contact No. |
|---------|-----------|--------------------|--------|---|-------------|
| 1 | 2 | 3 | 4 | 5 | 6 |
| 1 | Chapai | JugalSarma | 1 | KapiliSatra Naharbari NizChapai Jogipara AhakaChuburi Besimari | |
| 2 | Chapai | Pranjit Hazarika | 2 | Barampur Dekargaon BengaboraChuburi MothangaChuiburi | |
| 3 | Chapai | NabaNath | 3 | Mojachuburi Adhikari Chamuapara | |
| 4 | Chapai | SasankaRabha | 4 | DahaChuburi Barangabari Adhampara Lankapuri Saloipara | |
| 5 | Chapai | GolokMedhi | 5 | Boloboratuk Kachomari RamhariChuba Deonagaon Jaberikuchi | |
| 6 | Chapai | RipunjayNath, I/C | 7 | Gadhiapara Bezpara | |
| 7 | Chapai | Nurul Islam | 8 | Saikiapara Medhipara BandiaChapori BandiaGaon | |
| 8 | Chapai | Ramen Sarma | 9 | Mangaldai Gaon Mangaldai Town Tengabari | |
| 9 | Rangamati | HemantaDeka, I/C | 1 | Bornagaon | |

| | | | | | |
|----|-----------|------------------------------|----|--------------------|--|
| | | | | Chotonagaon | |
| | | | | Barthekerabari | |
| | | | | Gorkhowapara | |
| 10 | Rangamati | BhadraDeka | 2 | Bhalukhowapara | |
| | | | | Dairapara | |
| | | | | NizRangamati | |
| | | | | BhokeliamaraDol | |
| 11 | Rangamati | Jyotika Das BijuNath, I/C | 3 | Bhangurichuba | BijuNath will remain as I/C till Leave periods of Jyotika Das. |
| | | | | Soruthekerabari | |
| 12 | Rangamati | BidyutSaikia | 4 | Ghatuapara | |
| | | | | Boinaojapara | |
| | | | | Kuyapani | |
| 13 | Rangamati | HemantaDeka | 5 | Chengliapara | |
| | | | | Pakabangipara | |
| | | | | Barkumarpara | |
| | | | | Gaderimari | |
| 14 | Rangamati | Babul Bordoloi | 6 | Konwarpara | 9101477415 |
| | | | | Kumarpara | |
| | | | | Upahupara | |
| | | | | Gerimari | |
| 15 | Rangamati | Rafik Hussain | 7 | Hengrajhar | |
| | | | | Kanaichuba | |
| | | | | Mollapara | |
| | | | | 2 No. Bezpara | |
| 16 | Rangamati | DebabratNath | 8 | Mohanpur | |
| | | | | Bamunpara | |
| | | | | Bardhita Town | |
| | | | | 1 No. Bezpara | |
| | | | | Bhebarghat | |
| 17 | Rangamati | RipunjayNath | 9 | Borachuaba | |
| | | | | Borachuba | |
| | | | | Ruperikhas | |
| | | | | Kaniatari | |
| | | | | 1 No. Ghatarag | |
| | | | | 2 No. Ghararaag | |
| | | | | 1 No. Rowmari | |
| | | | | 2 No. Rowmari | |
| 18 | Rangamati | PranabSarma | 10 | Medhichapari | |
| | | | | Khodowmara | |
| | | | | Monitari | |
| | | | | CherengChapari | |
| | | | | Mowamari | |
| 19 | Rangamati | Nurul Islam, I/C | 11 | Aparia | |
| | | | | 1 No. Borolekheiti | |
| | | | | 2 No. Borolekheiti | |
| | | | | 3 No. Borolekheti | |
| | | | | 1 No. Dhoria | |
| | | | | NC Aparia | |
| 20 | Rangamati | BhadraDeka, I/C | 12 | BherporiChapori | |
| | | | | 1 No. Bhokelimara | |
| | | | | 2 No. Bhokelimara | |
| | | | | 1 No. Bongalpota | |
| | | | | 2 No. Bongalpota | |

| | | | | | |
|----|-----------|-----------------------|---|--|--|
| | | | | 3 No. Bongalpota | |
| 21 | Dahi | BhriguSaikia, I/C | 1 | BorAthiabari ChotoAthiabari Patalsingpara | |
| 22 | Dahi | Pranjit Hazarika, I/C | 2 | Na Howly Gakhirkhowapra Kumarpara Keotpara | |
| 23 | Dahi | NipunDeka | 3 | Ganakpara Kabikara NizDahi | |
| 24 | Dahi | BhupenKalita | 4 | Barsatra Barangabari Tamulipara | |
| 25 | Dahi | Priyanka Deka | 5 | Nagaon Jhargaon CherengChuburi | |
| 26 | Dahi | PrasantaSaha | 6 | Kamaipara Gariapara Alagjhari | |
| 27 | Kalaigaon | BhupenKalita, I/C | 1 | Kawaimari Hapamara | |
| 28 | Kalaigaon | BhriguSaikia | 2 | Bolipota Lakhimpur Bhakatpara Kacharipara Gariapara Kaithpara | |
| 29 | Kalaigaon | RunumoniBaro | 3 | Tengabari | |
| 30 | Kalaigaon | Bandita Bora | 4 | KhasBorkola Garubandha Jaberikuchi | |
| 31 | Kalaigaon | Ananta Medhi | 5 | Bahjani Akalibari Durgagaon Chouduriapra Kamarpara Udmari | |
| 32 | Kalaigaon | BijukrNath | 6 | Neogpara DakhinBokrajhar Pariapara Baghorbari Samalakhat Gargorichuba Jhakuapara | |

LIST OF GAON PRADHANS UNDER MANGALDAI REVENUE CIRCLE

| Sl No. | Gaon Burah's Name | Village Name | Mouza | Lot | Phone No. |
|--------|-------------------|---------------|-----------|-----|------------|
| 1 | PrafullaBaruah | Upahupara | Rangamati | 1 | 9435186340 |
| 2 | BiswajitThakuria | Howlymohanpur | Rangamati | 2 | 6000758971 |
| 3 | Sayedulkarim | Kanichuba | Rangamati | 4 | 9101849643 |
| 4 | Chandra kt. Bora | Hengrajhar | Rangamati | 5 | 9365736645 |

| | | | | | |
|----|---------------------------|------------------------------------|-----------|----|------------|
| 5 | Jakir Hussain | Mollapara | Rangamati | 6 | 8453627689 |
| 6 | AtulKalita | No1. No2. Bezpara | Rangamati | 7 | 6000051364 |
| 7 | GajendraDeka | Gerimari, Mowamari,Gederimari | Rangamati | 9 | 9957078431 |
| 8 | Bhakta Das | CherengChapari | Rangamati | 11 | 6001261154 |
| 9 | Sri Babul Deka | 1/2/3 No. Borelekhaiti | Rangamati | 13 | 9706422061 |
| 10 | Pankaj saharia | 1 No. Rowmari, 2 No. Rowmari | Rangamati | 14 | 7399844204 |
| 11 | BimalChDeka | Manitari | Rangamati | 15 | 9101703082 |
| 12 | Kankan Nath | NizRangamati | Rangamati | 16 | 9707233470 |
| 13 | Sri KhiteswarDeka | Rangamati | Rangamati | 17 | 9678110049 |
| 14 | Sri Babul Ch. Deka | SaruThekerabari | Rangamati | 18 | 7399814476 |
| 15 | Sri Anjali Deka | SaruThekerabari, Bhungurichuba | Rangamati | 19 | 8751985391 |
| 16 | Sri Deben Deka | Chengeliapara | Rangamati | 20 | 8811962781 |
| 17 | BhaskarJyoti Hazarika | Pakabangipara | Rangamati | 21 | 9101310060 |
| 18 | LokendraNath | Kuyapani | Rangamati | 22 | 8402043238 |
| 19 | Sri Anil Kr. Sarma | Boinaojapara (part 1) | Rangamati | 23 | 9954034685 |
| 20 | Sri Kumud Ch. Sarma | Bhalukhowapara | Rangamati | 24 | 9854579273 |
| 21 | Sri HangshadharSaikia | Barthekebarari | Rangamati | 26 | |
| 22 | Jyotish Bora | Bar thekerabari/ Bhokelimaradal | Rangamati | 27 | 6003675524 |
| 23 | Sri BireswarDeka | Barachuba, Kanaitari | Rangamati | 28 | 9365350224 |
| 24 | Laba Kumar Bora | ChotoNagaon/ Bar Nagaon | Rangamati | 29 | 9365605236 |
| 25 | Bharat ChDeka | Ghatowapara | Rangamati | 30 | 9101158603 |
| 26 | KamaljyotiSarma | Boinaojapara | Rangamati | 31 | 8812988350 |
| 27 | Sunil Deka | Bamunpara | Rangamati | 32 | 9954721448 |
| 28 | SanjibBarua | Bhebarghat | Rangamati | 34 | 8752859992 |
| 29 | Nipul Kumar Bania | Barkumarpara | Rangamati | 35 | 9132518096 |
| 30 | Sri BhupenBaruah | Patalsingpara | Dahi | 1 | 9531297399 |
| 31 | Sri Mrinal Kumar Sarma | ChotoAthiabari, | Dahi | 2 | 6900888620 |
| 32 | DwipenDeka | Barsatra | Dahi | 4 | 9365483162 |
| 33 | Sri Krishna Deka | Nagaon, | Dahi | 5 | 7399716219 |
| 34 | BinubalaDeka | Kabikara | Dahi | 6 | 7637024244 |

| | | | | | |
|----|--------------------------|-----------------------------------|--------|----|------------|
| 35 | Jyotishsarma | DahiNagaon | Dahi | 7 | 9707728495 |
| 36 | JatindrakrDeka | Jhargaon | Dahi | 8 | 7399713517 |
| 37 | JitendraDeka | SerengChuburi | Dahi | 9 | 9365417678 |
| 38 | Sri SahabuddinSaikia | Na Howly, Gakhirkhowapara | Dahi | 11 | 8486095516 |
| 39 | Rajib Kumar | Kumarpara | Dahi | 12 | 8399862674 |
| 40 | HimaniBarua | Gariapara | Dahi | 13 | 9365596282 |
| 41 | Gopal Baishya | Barangabari | Dahi | 14 | 7086584310 |
| 42 | KrishnakantaBarua | Tamulipara | Dahi | 15 | 7086978121 |
| 43 | JonmaniSaikia | Bar Athiabari | Dahi | 16 | 9613796487 |
| 44 | KushalBarua | Naharbari, Kapilisatra | Chapai | 1 | 9613073387 |
| 45 | Sri Kiranmoyee Bora Deka | Jogipara, NizChapai | Chapai | 2 | 9859452327 |
| 46 | Sri PrabhawatiDeka | Ahaka | Chapai | 3 | 9613638032 |
| 47 | Sri Jagat Ch. Deka | Mathanga | Chapai | 4 | 8753067643 |
| 48 | Dalnur Ali | Adhikari | Chapai | 5 | 6003230380 |
| 49 | Hedayatullah Ahmed | Chamuapara | Chapai | 6 | 9101512710 |
| 50 | Sri ApurbaNath | Chamuapara(Part) | Chapai | 7 | 9365095236 |
| 51 | UmeshChDeka | DahaChuburi | Chapai | 8 | 9954765722 |
| 52 | Karuna Kt. Bhuyan | MojaChuburi | Chapai | 9 | 7086512651 |
| 53 | JakirulHoque | Bechimari (Part) | Chapai | 10 | 9360277436 |
| 54 | Kusum Kr saikia | Bechimari (Part) | Chapai | 11 | 8399022096 |
| 55 | Sri Sarat Ch. Saharia | Bengabara (Outala) | Chapai | 12 | 9365352325 |
| 56 | GobindaDeka | Kachomari | Chapai | 13 | 6001971722 |
| 57 | DipenSaharia | Deonagaon | Chapai | 14 | 9365928680 |
| 58 | Sri Bulbul Nath | Barangabari, Lankapuri, Saloipara | Chapai | 15 | 9854667897 |
| 59 | LikhakDeka | Ramhari, Chandowalpara | Chapai | 16 | 9854508266 |
| 60 | PulinKalita | Bezpara (Part) | Chapai | 20 | 6900459827 |
| 61 | Sri Hemanta Kumar Boro | Bezpara, Kacharigaon | Chapai | 21 | 9854959214 |
| 62 | Satish Saharia | Gadhiapara | Chapai | 22 | 6000207719 |
| 63 | Jatindra Kumar Nath | Tengabari | Chapai | 23 | 9954217250 |
| 64 | Sri LakhyanDeka | Medhipara | Chapai | 24 | 7399421686 |
| 65 | Sachindrasaharia | Saikiapara | Chapai | 25 | 9707320272 |
| 66 | Sri DimbeswarDeka | Mangaldaigaon | Chapai | 26 | 9365936787 |

| | | | | | |
|----|---------------------------|---|-----------|----|------------|
| 67 | Sri Suraj Ali | BandiaGaon,, Kharपुरi | Chapai | 27 | 9859510038 |
| 68 | Sri Suraj Jamal Hoque | BandiaChapari | Chapai | 28 | 9954939644 |
| 69 | Sri Mojar Ali | Bandiagaon (Uttarnkha), N.C. Bandia | Chapai | 29 | 9954035817 |
| 70 | Nagen Deka | Barampur | Chapai | 30 | 8472838238 |
| 71 | Hitesh Kumar Sarma | Adhamapara | Chapai | 31 | 9365080114 |
| 72 | JayantaDeka | Dekargaon | Chapai | 32 | 7086507130 |
| 73 | Sri JonaramTamuli | Udmari , Tengabari | Kalaigaon | 1 | 9531296452 |
| 74 | Sri Mukul Hazarika | Chaudhuripara | Kalaigaon | 2 | 9365469198 |
| 75 | Sri UpendraDeka | Lakhimpur | Kalaigaon | 3 | 9365546310 |
| 76 | Sri HarakantaDeka | Kamarpara, Akalibari | Kalaigaon | 4 | 9854669002 |
| 77 | BikashSaikia | Samalakhat, Jhakuapara, Gargari | Kalaigaon | 5 | 8011111480 |
| 78 | Sri Jatin Chandra Nath | Balipota, Gariapara | Kalaigaon | 6 | 9957005556 |
| 79 | Sri Sunil Deka | Pariapara | Kalaigaon | 7 | 9577185265 |
| 80 | Sri HangshadharDeka | Durgagaon | Kalaigaon | 8 | 7086583893 |
| 81 | Sri TapanSaikia | Bhakatpara, Dalonghat | Kalaigaon | 9 | 7399476685 |
| 82 | Tapan Kr Saikia | DakhinBokrajar | Kalaigaon | 10 | 7002203954 |
| 83 | BinoyBoro | Kacharipara | Kalaigaon | 11 | 6000342875 |
| 84 | PranjitDeka | KhasBarkala | Kalaigaon | 12 | 9854767057 |

Sipajhar Revenue Circle

FLOOD PREPAREDNESS/CONTINGENCY PLAN
FOR THE YEAR 2024

The Brahmaputra and its tributaries such as Nanoi, Saktola and Barnadicriss cross across the flood plains of Darrang District. Sipajhar Revenue Circle is constituted with 93 revenue villages. Geographically, Sipajhar is situated 5 km away from Nanoi and 10 km from Barnadi. During the monsoons the river outrages its volume and maroons many villages and inundates large tracts of agricultural land causing loss of livelihood of the people. To help the affected population and to re-establish themselves necessary steps have been taken by the concerned authorities with the help of various departments and organizations located within the territory of Sipajhar Revenue Circle.

A Contingency Plan has been made to strengthen the preparedness to mitigate the disaster and loss during devastation of flood in the Circle area. It is designed how the various departments and organizations will undertake the rescue and relief operations. This plan includes the facts and figures that have been collected from various formal and informal sources. Collection and classification of datas are to be updated in May every year.

The villages of Sipajhar Revenue Circle has been as such divided into 5 (Five) Zones with Zonal in-Charge to conduct the Relief and Rescue operation smoothly during flood.

LIST OF FLOOD INUNDATED VILLAGES IN THE
SIPAJHAR REVENUE CIRCLE (SIPAJHAR)

| NAME OF CIRCLE | HAZARD TYPE | NAME OF VILLAGE |
|-----------------------------|--------------------------|--|
| Sipajhar Rev. Circle | Very Low (5-8) | (1)Bhuktabari (2) Dakhin Chuburi (3) Satgharia (Part) (4) Bheheni Chapari |
| | Low (5-8) | (1)Dhekipara (2) Basachuba (3) Gopalpur (4) Gharowa Sonapur (5) Dumunichowki (6) Tekeliakur Grant (7) Baman Pathar (8) Duworipara (9) Singimari (10) Khanapara No.1 (11) Bijulibari (12) Khatikuchi (13) Kuworijan (14) kuworigaon (15) Gandhia Pathar (16) Haldha (17) Hazarikapara (18) Hetemtola (19) Narikoli (20) Pachim Chuburi (21) Salmara (22) Chutiakata (23) Ruparikash (24) Dosotani (25) Khanapara No.2 (26) Khatar Pathar (27) Bazana Pathar (28) Bayspara (29) Balipara (30) Dhokapara (31) Moijeli (32) Malibari |
| | Moderate (9-12) | (1)Khas Sonapur (2) Kacharipara (3) Kanidal (4) Maroi (5) Marua Chuburi (6) Metapara (7) Nayakpara (8) Pachim Kurua (9) Pithakhowa (10) Punia (11) Solpam (12) Soto Athiabari (13) Suktaguri Pathar (14) Upor Kurua (15) Naljhahi (16) No.2 Majarchuba (17) Dakhin Kurua (18) Kurua Chapari (19) NC Kurua (20) Ganakbari (21) Kamarchuba (22) No.1 Majorchuba (23) Pakabangichuburi (24) Ghopa (25) Swetmadar (26) Debananda |
| | High (13-15) | (1)Kabeichuba (2) Niz Sipajhar (3) Hatimuria (4) Patgirichuba (5) Mahariadal (6) Bhotardal (7) Rajapukhuri (8) Chamuapara (9) Kalitapara (10) Badiasicha (11) Bar Athiabari (12) Jhakuapara (13) Khalihoi Pathar (14) Khalihoi Gaon (15) K Kurua (16) Bhati Kurua (17) Niz Shalmara (18)Satkhal |
| | Very High (16-18) | Salardal (2) Suktaguri No.1 (3) Suktaguri No.2 (4) Sanowa (5) Sanowatari (6) No.1 Dhalpur (7)No.2 Dhalpur (8)No.3 Dhalpur (9) Fuhuratoli (10)Barbari (11)NC Kirakara (12)Dakhin Kurua (13)Dakhin Kurua No.2 |
| | | Total Villages - 93 |

VILLAGE WISE POPULATION LIST UNDER SIPAJHAR REVENUE CIRCLE

| SL. NO. | VILL NAME | MOUZA | age 0 to 5 | | 5 to 17 | | 18 and above | | Total |
|---------|------------------|----------|------------|--------|---------|--------|--------------|--------|-------|
| | | | Male | Female | Male | Female | Male | Female | |
| 1 | Bhuktabari No.3 | Sipajhar | 37 | 53 | 197 | 191 | 658 | 641 | 1791 |
| 2 | Nizsipajhar | | 66 | 47 | 137 | 102 | 572 | 561 | 1485 |
| 3 | Maroi | Sipajhar | 167 | | 989 | 621 | 1132 | 807 | 3716 |
| 4 | Mahariadal | | | | | | | | |
| 5 | Hatimuria | Sipajhar | 35 | 45 | 55 | 65 | 270 | 276 | 746 |
| 6 | Chalardal | | 35 | 27 | 48 | 44 | 412 | 384 | 950 |
| 7 | Rupahikash | | 45 | 55 | 120 | 126 | 346 | 347 | 993 |
| 8 | Satkhali | | 109 | 103 | 100 | 100 | 570 | 518 | 2588 |
| 9 | Dosotani | Sipajhar | 48 | 52 | 180 | 190 | 567 | 627 | 1650 |
| 10 | Rajapukhuri | | 47 | 48 | 95 | 105 | 504 | 511 | 1300 |
| 11 | Naljhahi | | | | | | | | |
| 12 | Sanoa | | 65 | | 180 | | 360 | 335 | 936 |
| 13 | Sanoatari | | 76 | | 260 | | 560 | 482 | 1378 |
| 14 | Salmara | Sipajhar | | | 137 | 124 | 615 | 544 | 1420 |
| 15 | Hetemtola | | 142 | 153 | | | 481 | 445 | 1221 |
| 16 | No.1 Khanapara | | 480 | | | | 336 | 325 | 1141 |
| 17 | No.2 Khanapara | | 90 | | | | 82 | 61 | 233 |
| 18 | Kuwarijan | | | | 60 | 76 | 277 | 270 | 705 |
| 19 | Khalihai | | 96 | 125 | 212 | 165 | 137 | 165 | 900 |
| 20 | Chamuapara | Sipajhar | 44 | 58 | 82 | 90 | 260 | 251 | 785 |
| 21 | No.2 Mazarchuba | | 24 | 78 | 101 | 87 | 252 | 270 | 812 |
| 22 | Khalihai Pathar | | 62 | 72 | 88 | 113 | 136 | 129 | 600 |
| 23 | Kuwarigaon | | 92 | 88 | 154 | 122 | 169 | 154 | 800 |
| 24 | Kalita Para | | | | | | | | |
| 25 | Suktaguri No.2 | 410 | 390 | 630 | 410 | 630 | 600 | 2700 | |
| 26 | No.1 Suktaguri | Sipajhar | 820 | 820 | 710 | 630 | 1300 | 1020 | 5300 |
| 27 | Suktaguri Pathar | | | | | | | | |
| 28 | Khatar Pathar | | | | | | | | |
| 29 | Tekeliakur Grant | | 34 | 18 | 67 | 53 | 160 | 158 | 490 |
| 30 | Baman Pathar | | | | 276 | 150 | 320 | 424 | 1170 |
| 31 | Gandhia Pathar | | | | 73 | 36 | 200 | 180 | 484 |
| 32 | Bazana Pathar | | 63 | 80 | 100 | 110 | 175 | 167 | 695 |
| 33 | Upur Kurua | | 284 | 328 | 713 | 842 | 911 | 752 | 3830 |
| 34 | Bheheni Chapari | | | | | | | | |
| 35 | K. Kurua | | | | | | | | |
| 36 | Bhati Kurua | Sipajhar | 105 | 125 | 120 | 176 | 251 | 175 | 941 |

| | | | | | | | | | |
|----|-------------------|------------|-----|-----|-----|------|------|------|------|
| 37 | Pachim Kurua | | | | | | | | |
| 38 | Dakhin Kurua | | | | | | | | |
| 39 | Kurua Chapari | | | | | | | | |
| 40 | No.1 Dakhin Kurua | | | | | | | | |
| 41 | No.2 Dakhin Kurua | | | | | | | | |
| 42 | N.C. Kurua | | | | | | | | |
| 43 | Ganakbari | 4 | 5 | 16 | 23 | 82 | 73 | 157 | |
| 44 | Kamarchuba | 8 | | 18 | | 21 | 15 | 62 | |
| 45 | No.1 Mazarchuba | 47 | | 59 | | 64 | 48 | 218 | |
| 46 | Barbari | | | 491 | 410 | 1712 | 1780 | 4393 | |
| 47 | Phuhuratali | | | | | | | | |
| 48 | No.1 Dhalpur | | | | | | | | |
| 49 | No.2 Dhalpur | | | | | | | | |
| 50 | No.3 Dhalpur | | | | | | | | |
| 51 | Niz Salmara | | | | | | | | |
| 52 | N.C. Kirakara | | | | | | | | |
| 53 | Byaspara | 67 | 63 | 390 | 410 | 500 | 448 | 1878 | |
| 54 | Balipara | 60 | | 180 | 157 | 222 | 181 | 800 | |
| 55 | Pachimchuba | 34 | | 99 | 94 | 360 | 281 | 868 | |
| 56 | Gopalpur | 153 | 118 | 142 | 107 | 574 | 540 | 1634 | |
| 57 | Duyaripara | 85 | | 331 | | 710 | | 1126 | |
| 58 | Dhokapara | 180 | | 240 | | 535 | 490 | 1445 | |
| 59 | Khatikuchi | 200 | 90 | 160 | 146 | 481 | 423 | 1500 | |
| 60 | Haldha | 23 | 17 | 65 | 40 | 226 | 220 | 591 | |
| 61 | Maijely | 25 | 22 | 39 | 44 | 208 | 192 | 530 | |
| 62 | Malibari | 7 | 2 | 10 | 8 | 48 | 35 | 110 | |
| 63 | Khashsonapur | 147 | 145 | 104 | 101 | 224 | 220 | 941 | |
| 64 | Patgirichuba | 65 | 50 | 70 | 75 | 700 | 870 | 1830 | |
| 65 | Basasuba | 43 | 47 | 136 | 121 | 501 | 493 | 1341 | |
| 66 | Dhekipara | 28 | 56 | 240 | 210 | 420 | 301 | 1255 | |
| 67 | Metapara | 65 | 65 | 150 | 150 | 220 | 210 | 860 | |
| 68 | Nayakpara | 53 | 49 | 141 | 137 | 544 | 558 | 1482 | |
| 69 | Gharoasonapur | 61 | 48 | 151 | 203 | 852 | 525 | 1840 | |
| 70 | Bizulibari | 203 | 265 | 300 | 529 | 646 | 625 | 2568 | |
| 71 | Bhotardal | | | | | | | | |
| 72 | Punia | 36 | 29 | 162 | 120 | 360 | 343 | 1050 | |
| 73 | Badiasicha | | | | | | | | |
| 74 | Salpam | | | | | | | | |
| 75 | Dumunichowki | 98 | 117 | 130 | 90 | 770 | 83 | 2048 | |
| 76 | Narikali | | | 230 | 223 | 611 | 586 | 165 | |
| 77 | Chutiakata | | | 75 | 47 | 90 | 73 | 280 | |
| 78 | Kanidal | 15 | 13 | 36 | 40 | 138 | 128 | 370 | |
| 79 | Singimari | 178 | 181 | 469 | 260 | 638 | 560 | 2286 | |
| 80 | Maroachowki | | | | | | | | |
| 81 | Pakabangi | Hindughopa | 99 | 88 | 270 | 268 | 936 | 897 | 2558 |

| | | | | | | | | | |
|----|----------------------|------------|-----|-----|-----|-----|------|------|------|
| 82 | Ghopa | | 70 | 56 | 85 | 92 | 496 | 452 | 1251 |
| 83 | Soto Athiabari | Hindughopa | 28 | 29 | 45 | 32 | 356 | 320 | 810 |
| 84 | Bar Athiabari | | 52 | 50 | 68 | 54 | 597 | 549 | 1370 |
| 85 | Satgharia | Hindughopa | 46 | 48 | 79 | 76 | 791 | 762 | 1802 |
| 86 | Dakhin Chuburi no.2 | | 30 | 25 | 200 | 150 | 541 | 554 | 1505 |
| 87 | Kabeichuba | Hindughopa | 132 | 120 | 610 | 438 | 737 | 678 | 2715 |
| 88 | Swetmadar | | 39 | 39 | 77 | 79 | 355 | 374 | 963 |
| 89 | Jhakua para | Hindughopa | 235 | | | | 1499 | 1300 | 2799 |
| 90 | Pithakhuwapara | | 166 | 114 | 440 | 380 | 1365 | 1005 | 3470 |
| 91 | Hazarikapara | Hindughopa | 60 | 70 | 690 | | 1602 | 1497 | 3099 |
| 92 | Debananda Satra | | | | | | | | |
| 93 | Kachari para | | | | | | | | |
| 94 | Bhuktabari No.2 | Sipajhar | 70 | 80 | 175 | 175 | 900 | 914 | 2314 |
| 95 | Bhuktabari No.1 | | 65 | 50 | 70 | 75 | 700 | 870 | 1830 |
| 96 | Dakshin Chuburi Pt.1 | Hindughopa | 50 | 30 | 200 | 100 | 547 | 570 | 1500 |
| 97 | Sanoatari Part | Sipajhar | 71 | 82 | 147 | 140 | 968 | 905 | 1873 |

With a view to meet up any emergency situation a **Response Team** has constituted along with the responsibility in the circle level.

The Response Team will play the major role in preparedness and mitigation. The success and failure in handling the situation during times of flood is purely dependent upon the active role played by this team. Prompt understanding and initiation of immediate action will make a big difference in the prevention of loss of human lives, crops and property damages during the time of disaster. The role and responsibility of the Response Team is not only important during disaster but also critical before and after the occurrence of a disaster.

| Sl. No | Designation | Name with Contact No. | Responsibility |
|--------|--------------------------------------|--|---|
| 01 | Chief of response team | Smt. Reetimoni Das Circle Officer, M. No. 7099654171 | To communicate with District Administration for necessary help and close coordination with different team in-charge. |
| 02 | Liaison Officer | Partha Pratim Deka, Field Officer(Disaster Management), Sipajhar Circle Office M.No. 9508401704 | To communicate with the District Administration and keep co-ordination with different team and village level workers |
| 03 | Chief Programme Officer for Response | KishorDeka ,SA M. No. 9101581401 Udit Bhaskar Bora, JA M.No. 8876655131 | Maintenance of coordination with the District Head Quarter, meeting the emergent needs and sending timely reports, maintaining office records. |
| 04 | Programme Officer for Response | Insar Ali, SK M. No. 9508509377 | To coordinate with the concerned Lot Mandals of the area. To maintain all the records on distribution of food and non food items, relief, office maintenance, goods delivery (in kind and cash) as per instruction. |
| 05 | Village Link man | Village Headman (Gaon Pradhan) of all villages | To coordinate with the in-charge of service delivery persons, provide service when |

| | | | |
|----|--|---|---|
| | | | and where required, provide time to time information to response team, identification of local volunteers etc. |
| 06 | In-Charge for Food Item (FI) | KishorDeka,S/A | To prepare the demand data of camp wise food Item, maintenance of attendance register and distribution of food Items. |
| 07 | In-Charge for Non Food Item (NFI) | Insar Ali, SK | To prepare list of the Non Food Items, record maintenance and distribution. All concerned LMs will assist him for preparation of the same. |
| 08 | In-Charge for Readiness of Warehouse | LM concerned along with Village Headman. | To prepare the warehouse with good condition for storage of food and non-food items. |
| 09 | In-Charge of Volunteer | LM Concerned | To arrange the village volunteers with the help of village head man for different services. |
| 10 | In-Charge for Transport | Udit Bhaskar Bora, J/A | To collect information of various vehicles owners name, contact number, capacity for carrying goods and maintain a separate data bank. |
| 11 | In-Charge for Logistic | 1. Sector Officer Concerned, 2. LM Concerned 3. Gaonburha concerned | To ready the shelter camps with necessary arrangements like water, sanitation according to capacity, separate room for man, women, disabled and special care for pregnant women to be maintained. |
| 12 | In-Charge for Hygiene & Sanitization | Dipu Mani Deka, JE, PHE M. No. 7002480073 | To take care of hygiene in every shelter camp. |
| 13 | In-Charge of Drinking Water at relief camp | Dipu Mani Deka, JE, PHE | To supply pure drinking water at every shelter camp. |
| 14 | In-Charge, Health Service | Dr. Durgeswar Sarma SDM & HO, Sipajhar Block PHC M. No. 9435087353 | To keep ready his team members including Doctors, Nurse, paramedics for service delivery and provide medicine during the disaster. |
| 15 | In-Charge, Veterinary Division | Dr. Nazrin Ahmed, State Veterinary Dispensary, Sipajhar M. No. 8486358163 | To keep ready his team of Doctors and team for extending services along with feed, medicine etc. during the disaster. |
| 16 | In-Charge, Agriculture Sector | AnupendraDey ADO, Sipajhar/Dumunichowki M. No. 8876576445 | To prepare action plan to mitigate the loss of crops and cultivation etc, sending daily report of crop affected areas. |
| 17 | In-Charge, Communication | Achyut Nath JE, PWD (Rural Road), M. No. 9101556924 | To take necessary action regarding road repairing during disaster. |
| 18 | In-Charge, Security | Mukul Hazarika O/C Sipajhar P.S. M. No. 9435012343 | To look after the security matters during disaster in the affected areas. |
| 19 | In-Charge, Fire & Emergency Services | Station Officer, Sipajhar Fire & E.S. | To keep ready the team to extend service whenever required. |

For smooth functioning of the overall works during Flood emergency, Sector Officers for all the Gaon Panchayats under Sipajhar Revenue Circle have been deputed.

Major role of the Sector Officers will be, to monitor the Relief camps, Distribution of GR items, reporting time to time about the flood situation etc.

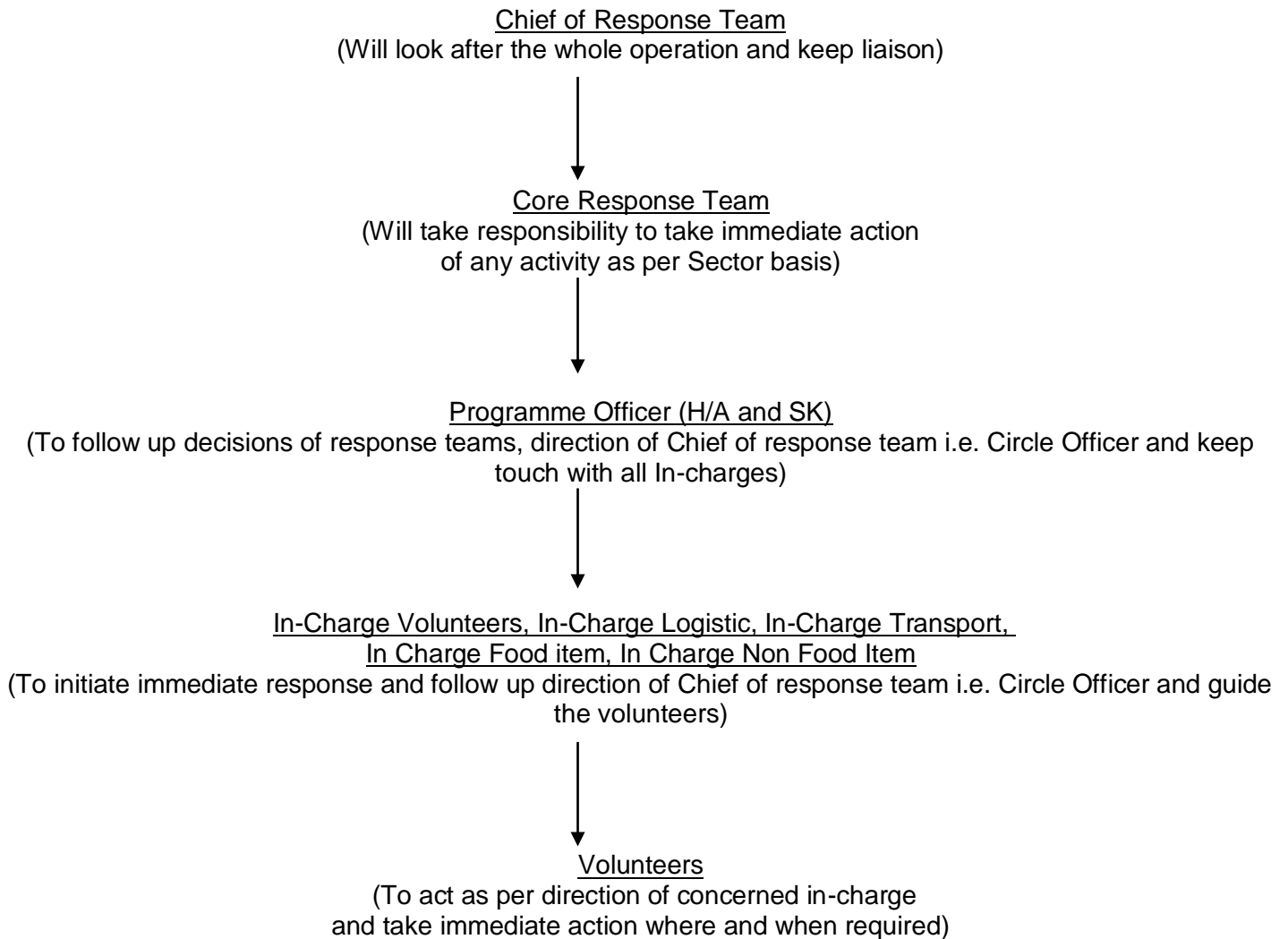
LIST OF SECTOR OFFICERS:

| Sl No. | Name | Designation | Phone No. | G.P |
|--------|------------------|--|------------|--------------|
| 1 | BikashKakati | J.E. Pub Mangaldai Dev. Block | 9435186131 | Bajnapathar |
| 2 | NilinBihari Das | Asst. Manager, DI&CC, Mangaldai | 9859980367 | Byaspara |
| 3 | MukulSarma | A.O. EE(Irrigation)Mangaldai | 9864935564 | Devananda |
| 4 | Chandan Das | J.E. Irrigation Mangaldai | 8876222537 | Ganeshkuwari |
| 5 | Sachindra Bora | Inspector, H & T | 7002844979 | Ghorabandha |
| 6 | HarekrishnaSarma | JE, SO, Kalaigaon | 9854063430 | Maroi |
| 7 | AtowarRehman | JE, SO, Kalaigaon | 9864435885 | Kurua |
| 8 | BikashTalukdar | AE, WRD, Mangaldai | 9954010644 | Hazarikapara |
| 9 | Jitu Das | JE, Sipajhar&KalaigaonT.R d.Dvn. | 7002211364 | Bordoulguri |
| 10 | Pramod Ch. Sarma | Inspector of Taxes | 9957314975 | Lokrai |
| 11 | ApurbaKakati | AE,PWD(RR) Mangaldai | 9101308125 | Sanowa |
| 12 | PrinsonDaimari | Asst. Inspector Excise | 7576077926 | Garukhuti |
| 13 | Tarun Ch. Sarma | AE,PWD(Bld.) Mangaldai Sub Division | 8638656508 | Dumunichowki |
| 14 | Arnov Jyoti Das | AE, PWD, Mangaldai RR Division | 7002278069 | Sipajhar |

Besides the duties and responsibilities allotted to the Lot Mandals of the Revenue Circle, they are also to assist the Zonal-in-Charge of their respective Lots in their duties.

Moreover, to monitor and evaluate the Relief and Rescue Operation a **Core Response Team** is formed by Zonal-in-Charges & NGO Representative headed by Circle Officer. When the disaster strikes, a meeting is held by the core team along with the response team to formulate the course of required actions. The Core team members will assist the concerned In-Charge for response as per their area requirements.

RESPONSE MECHANISM:



For the other In-Charges like Health, Security, Fire service etc. will be communicated directly by the Core Response Team whenever the service required.

TRAINING:

A sensitization meeting arranged by the Circle Office inviting the NGO's, Youth Groups, Village Level Clubs, Organizations along with the Stakeholders. Also a Circle Disaster Management Committee has been formed including all the concerned officials of various departments.

Chief of response team i.e. Circle Officer will arrange day long training programme for response team as well as core committee members for clear understanding of their roles and responsibilities. Circle Officer will also have to arrange training for the volunteers, their services during disaster with dignity.

RELIEF COMMITTEE:

A relief committee has been formed with the following members. The Committee will look after the activities of response team, assists and advise them for proper services. Before the response, the relief committee meeting will be called by the Circle Officer for discussion about the response preparedness.

| Sl.No | Name | Designation | Contact No. |
|--------------|---|-----------------------------|--------------------|
| 01 | Dr.ParamanandaRajbongshi | MLA, Sipajhar LAC | 7002771521 |
| 02 | Smt. Reetimoni Das | Circle Officer, Sipajhar | 8638375323 |
| 03 | Sri Madan Barman | BDO, Sipajhar | 7002718909 |
| 04 | Sri Partha Pratim Deka | FO(DM) Sipajhar Rev. Circle | 7002650714 |
| 05 | All Heads of Line Dept. | - | - |
| 06 | All concerned LRA & Gaonpradhan | | |
| 08 | Village level relief management committee | | |
| 07 | NGO Representative | | |

SEARCH & RESCUE OPEARATION TEAM:

At the time of disaster a Search and Rescue operation team is constituted to carry out rigorous search operation.

| Sl.No | Designation | Contact No. |
|--------------|--|--------------------|
| 01 | Circle Officer, Sipajhar | |
| 02 | FO(DM) Sipajhar Rev. Circle | |
| 03 | O/C Sipajhar P.S. | |
| 04 | I/C Sipajhar Fire Service Station | |
| 05 | All VDP's Secretaries, | |
| 06 | All Gaonpradhans | |
| 07 | PratirodhiBondhu/AapdaMitra/Civil Defence volunteers | |

REHABILITATION AND RECONSTRUCTION TEAM

The following team is constituted to look after the disaster damages and undertake repair and reconstruction of buildings and sites.

| SI.No | Designation | Contact No. |
|-------|--|-------------|
| 01 | Circle Officer, Sipajhar | |
| 02 | BDO, Sipajhar | |
| 03 | Heads of all line departments | |
| 04 | Concerned LRAs & Gaonpradhans for assessments & reporting. | |

RESPONSE PLAN:

| Day | Location | Activity | Responsible Person |
|---------------|---------------|---|---|
| During Flood | Circle office | Information received from administration, media and communities about the flood. | Circle officer |
| | Circle office | Activate response team and core team | Circle officer |
| | Circle office | Meeting with response and core team | Circle officer |
| | Circle office | Volunteers Orientation | |
| | Field | Readiness of vehicle and transportation | In charge |
| | Field | Readiness of camp/shelter | In charge |
| | Circle office | Rapid assessment of the situation, Data collection about affected areas, mapping affected areas | Chief of response team(Circle Officer), Core response Team, volunteers team |
| | Field | Moving affected population to undamaged community buildings. | Team of volunteers responsible along with team in charge |
| | Field | Move food/NFI to affected sites and start with a token system distribution | Volunteers and In-Charge of Food Item & Non Food Item |
| | Camp | Health camp takes place every week at camp | Concern health in-charge |
| | Camp | Veterinary Services at cattle shelter | In-Charge, Veterinary surgeon |
| | Circle office | Review and assessment of the needs, review distribution strategies as per needs | Circle officer, Core team members, Volunteer in-charge |
| | Circle Office | Review damage of crop and start loss mitigation | ADO, Agriculture |
| | Circle Office | Review the flood situation and encourage victims for back to home | Volunteers |
| | Circle Office | Compilation of report of each temporary shelter site | Volunteers in-Charge |
| | Circle Office | Meeting with core members, volunteers, feedback collection and follow up. | Circle officer |
| Circle Office | Evaluation | Circle officer, Core response team, village leading man, media person. | |

MITIGATION MEASURES

A. RELIEF CAMP & SHELTER

| Sl. No. | Name of schools used as Relief Camp | Name of Camp in-charge(Pricipal/H.M) | Contact No. | GPS Location | |
|---------|---|--------------------------------------|-------------|--------------|--------------|
| | | | | Longitude | Latitude |
| 1 | Naba Jyoti LP school | MdAshan Ali | 98546-40862 | 91°54'8" | 26°24'59" |
| 2 | Dumunichowki MV school | Sri Paban Saharia | 88220-22260 | 91°49'11" | 26°20'55" |
| 3 | Maroi MV school | Smt. Tarulata Devi | 92073-23959 | 91°52'57" | 26°22'38" |
| 4 | Sipajhar H.S. & M.P. school | Sri Prabin Das | 98546-50933 | 91°54'8" | 26°24'4" |
| 5 | Satkhali Hatimuria H.S. | Sri Jitendra Kr. Nath | 94353-85426 | 91°54'35" | 26°20'51" |
| 6 | Garukhuti H.S. school (Model Relief Centre) | Sri Dandadhar Nath | 96782-03187 | 91°54'20" | 26°19'20" |
| 7 | Sipajhar Academy | Sri Nila Kanta Bora | 7002812584 | 91°53'57" | 26°23'52" |
| 8 | JaymatiKuwariBalikaVidyapith | Md. Azidulla | 8638651550 | 91°53'3" | 26°19'8" |
| 9 | Pakadali H.S. School | Sri Pankaj Hazarika | 7662939243 | 91°50'28" | 26°23'18" |
| 10 | Sanowa L.P. School | Manowara Begum | 9127288854 | 91°08'11'7" | 26°31'9'71" |
| 11 | Kurua H.S. School | Lipika Barua | 8638355930 | 91°08'13'52' | 26°24'0'70' |
| 12 | Lenga Kurua High School | Rambha Das | 9101227104 | 91°07'9'094' | 26°24'6'70' |
| 13 | Khalihai Anchalik High School | DipenRajbongshi | 9957074056 | 91°08'3'117' | 26°27'2'224' |
| 14 | Sevak High School, byaspara | Hemchandra Sarma | 7002127499 | 91°08'3'117' | 26°27'2'224' |
| 15 | Pachim Lokrai H.S. | Deba Kr. Sarma | 9508537111 | 91°08'2'546' | 26°39'2'95' |
| 16 | Pachim lokrai M.V. School | Bhabeshch. Choudhury | 9101065250 | 91°08'2'983' | 26°39'3'93' |
| 17 | Khandajan Model H.S. | Thagiram Saharia | 9864814900 | 91°08'5'800' | 26°35'2'91' |

B. RAISED PLATFORM

- 1) No. 1 Dhalpur (Under Sanowa Gaon Panchayat)
- 2) No. 2 Dhalpur (Do)
- 3) No. 3 Dhalpur (Do)
- 4) Gariatari (Do)
- 5) BapujiSmriti (Do)
- 6) DholpurPahar (Do)
- 7) Kirakara (Do)
- 8) Fuhuratali (Under Bazanapathar Gaon Panchayat)

C. Community Hall:

- 1) Swahid bhawan, sipajhar
- 2) Dumunichowki GP
- 3) Bordoulguri GP
- 4) Lokrai GP
- 5) Garukhuti GP
- 6) Ghorabandha GP
- 7) Sipajhar G.P

D. GODOWN & STORAGE FACILITY

- 1) Swahid Bhaban, Sipajhar
 - 2) Community Hall, Dumunichowki
 - 3) BarluitBhaban, Rupahikash
- (Contact Person: Lohit Nath-98641-93847, Jalti Ram Nath- 99576-48745)

E. VEHICLE**1) Truck:**

| SL | NUMBER | OWNER | CONTACT NO. |
|----|--------------|---------------|-------------|
| 01 | AS 13 C 0885 | Bhairab Sarma | 98640-40609 |
| 02 | AMM 654 | Jamini Deka | 98590-85126 |

2) ACE Van Magic for goods carrying

| SI | NUMBER | OWNER | CONTACT NO. |
|----|---------------|-------|-------------|
| 1 | AS 01 AC 0664 | | 98541-84569 |
| 2 | AS 13 C 2328 | | 98591-04405 |
| 3 | AS 13 A 8377 | | 99548-56947 |
| 4 | AS 01 BC 4057 | | 94354-53674 |
| 5 | AS 01 CC 8369 | | 99542-91769 |
| 6 | AS 13 C 1956 | | 95085-81288 |
| 7 | AS 01 CC 6093 | | 97067-53121 |
| 8 | AS 13 C 1221 | | 95773-23529 |

3) Magic Van/ Winger/ Tata Sumo

| SL | NUMBER | OWNER | CONTACT NO. |
|----|--------------------------|-------|-------------|
| 1 | AS 13 C 1159 (Magic Van) | | 996-86159 |
| 2 | AS 13 C 1872(Magic Van) | | 081-02449 |
| 3 | AS 13 C 2306 (Magic Van) | | 789-76064 |
| 4 | AS 13 C 2553 (Magic Van) | | 081-82509 |
| 5 | AS 13 C 1538 (Winger) | | 544-02402 |
| 6 | AS 13 5288 (Tata Sumo) | | 549-47627 |

F. ENGINE BOAT

| SL | NAME OF THE OWNER | NAME OF THE GUARDIAN | CONTACT NO. |
|----|--------------------|----------------------|-------------|
| 1 | Abu Sama Choudhury | Kader Ali | 98542-13537 |
| 2 | Jahir Ali | Md. Sonaruddin | 98548-01934 |
| 3 | Omar Ali | Sumar Ali | 98544-00670 |
| 4 | Hasen Ali | Hajarat Ali | 98596-01257 |
| 5 | San Mia | Saib Ali | 98590-15600 |
| 6 | Sahidul Islam | Julhan | 98546-08567 |
| 7 | Ajaha Ali | Lal Mia | 9577625186 |
| 8 | Saimuddin | Habibar Rahman | 9854440708 |
| 9 | Korpan Ali | Ijudin | 8011342990 |
| 10 | Karim Ali | Magrab Ali | 9577371370 |
| 11 | Amjat Ali | | 9854711994 |
| 12 | Sangser Ali | Sobahan Ali | 9859387546 |
| 13 | Md. Solemaan | Sobahan Ali | 9854701474 |
| 14 | Md. Nekaitullah | Jaha Ali | 9854166991 |
| 15 | Bakkar Ali | Parbat Ali | 9859292744 |
| 16 | Kalilur Rahman | Golam Hussain | 9859040907 |
| 17 | Asmat Ali | | 9435088764 |

G. COUNTRY BOAT

| SL | NAME OF THE OWNER | NAME OF THE GUARDIAN | CONTACT NO. |
|----|-------------------|----------------------|-------------|
| 1 | Saijuddin | Mafijuddin | 96131-46285 |
| 2 | Jubbar Ali | Sabed Ali | |
| 3 | Atowar Ali | Rahman Ali | 98591-65072 |
| 4 | Ajimuddin | Maijuddin | 95779-28209 |
| 5 | Sobahan Ali | Noimuddin | 98547-67420 |
| 6 | AbulKalam | Kader | 98590-02483 |
| 7 | Abdul Alim | RahijuddinBhuyan | 99547-67420 |
| 8 | Manik Ali | Ali Khan | 99574-42035 |
| 9 | Fajal Ali | Parbat Ali | |
| 10 | Martuz Ali | Taleb Ali | 98543-73907 |
| 11 | Khalil Ali | Ahad Box | 99573-38787 |
| 12 | Omar Ali | Bahej Ali | 99544-43187 |
| 13 | Jahirul Islam | Majam Ali | 99572-97813 |

H. RAISED HOSPITAL

To meet the emergent flood situation a Raised Hospital is being constructed at **No. 3 Dhalpur** in the name of **Dhalpur Bheti Bazar Riverine PHC** (Contact Person: Dr. Jyotirupa Sarma, Medical Officer, M. No. 9706120810), which is constructed in high rise structure so that the building is not affected by the flood. Further another Sub Centre is being constructed at **Kirakara**, which is also looked after by Dhalpur Bheti Bazar Riverine PHC.

I. AMBULANCE

| SL | NUMBER | OWNER | CONTACT NO. |
|----|-------------|---|-----------------------------|
| 1 | | Mangaldai Stadium | 98541-46204 |
| 2 | AS13 C 2305 | Red Cross, MLD (Donated by SBI, Mangaldai) | Prabin Barua 98542-07709 |

Also two nos. of 108 (ambulance) available under Sipajhar Block PHC.

J. HELIPAD LOCATION

In the time of emergency, for landing of Helicopter the following two sites can be used

- i) Sipajhar H. S. & M. P. School playground

The site is near National Highway 52

K. LIST OF THE NGO OF SIPAJHAR

| Name of the NGO | Contact Person | Designation | Contact No. |
|---|-----------------|--------------------|-------------|
| SATRA | Nani Kr. Saikia | Executive Director | 94351-85878 |
| | Biplab Saharia | Operation Manager | 94350-13050 |
| Sipajhar Diamond Club | Lakheswar Nath | General Secretary | 98642-48319 |
| | Bhupen Kr. Nath | CEO, MF | 94351-85253 |
| Aikyatan | Pranab Deka | Secretary | 87248-33170 |
| | Mojamil Hoque | Secretary | 98544-06564 |
| Young Star Unit | Nazrul Islam | Adviser | 98641-93896 |
| | Baharul Islam | Secretary | 99543-87340 |
| SARSA | Asim Kr. Nath | Secretary | 98541-10905 |
| No. 1 Dhalpur Samaj KallyanJubak Sangha | Forzamal Hoque | President | 97070-67351 |
| | Jaidul Islam | Secretary | 95086-17229 |

LIST OF LOT MANDALS UNDER SIPAJHAR REVENUE CIRCLE

| LOT NO. | NAME OF LM / SK | VILL NAME | PHONE NO. | MOUZA |
|----------------|------------------------|------------------|------------------|--------------|
| 1 | Adil Hussain | Bhuktabari | 84868-38883 | Sipajhar |
| | | Nizsipajhar | | |
| 2 | Ramesh Bora | Maroi | 81339-23833 | Sipajhar |
| | | Mahariadal | | |
| 3 | Champaram Keot | Hatimuria | 84539-26670 | Sipajhar |
| | | Chalardal | | |
| | | Rupahikash | | |
| | | Satkhali | | |
| 4 | Karuna Deka | Dosotani | 70020-13083 | Sipajhar |
| | | Rajapukhuri | | |
| | | Naljhahi | | |
| | | Sanoa | | |
| 5 | PallabJyoti Nath | Salmara | 93658-77286 | Sipajhar |
| | | Hetemtola | | |
| | | No.1 Khanapara | | |
| | | No.2 Khanapara | | |
| | | Kuwarijan | | |
| | | Khalihai | | |
| 6 | Nabiruddin Ahmed | Chamuapara | 98594-82163 | Sipajhar |
| | | No.2 Mazarchuba | | |
| | | Khalihai Pathar | | |
| | | Kuwarigaon | | |
| | | Kalita Para | | |
| | | Suktaguri No.2 | | |
| 7 | Babul Bordoloi | No.1 Suktabari | 91014-77415 | Sipajhar |
| | | Suktabari Pathar | | |
| | | Khatar Pathar | | |
| | | Tekeliakur Grant | | |
| | | Baman Pathar | | |
| | | Gandhia Pathar | | |
| | | Bazana Pathar | | |
| | | Upar Kurua | | |
| | | Bheheni Chapari | | |
| | | K. Kurua | | |

| | | | | |
|---|--|-------------------|-------------|----------|
| 8 | Rasida Begum | Bhati Kurua | | Sipajhar |
| | | Pachim Kurua | | |
| | | Dakhin Kurua | | |
| | | Kurua Chapari | | |
| | | No.1 Dakhin Kurua | | |
| | | No.2 Dakhin Kurua | | |
| | | N.C. Kurua | | |
| 9 | Dibyajyoti Sahariah & Sahabul Hoque (Incharge) | Ganakbari | 93651-63021 | Sipajhar |
| | | Kamarchuba | | |
| | | No.1 Mazarchuba | | |
| | | Barbari | | |
| | | Phuhuratali | | |
| | | No.1 Dhalpur | | |
| | | No.2 Dhalpur | | |
| | | No.3 Dhalpur | | |
| | | Niz Salmara | | |
| | | N.C. Kirakara | | |
| 1 | Samsul Hoque | Biyaspara | 98544-56758 | Lokrai |
| | | Balipara | | |
| | | Pachimchuba | | |
| 2 | Uday Sarma | Gopalpur | | Lokrai |
| | | Duyaripara | | |
| | | Dhokapara | | |
| | | Khatikuchi | | |
| 3 | Nripen Kalita | Haldha | 60020-98575 | Lokrai |
| | | Maijely | | |
| | | Malibari | | |
| | | Khashsonapur | | |
| | | Patgirichuba | | |
| | | Basasuba | | |
| 4 | Nijara Thakuria | Dhekipara | | Lokrai |
| | | Metapara | | |
| | | Nayakpara | | |

| | | | | |
|---|--|-----------------|-------------|------------|
| 5 | Jyotipad Deka | Gharoasonapur | 88128-24762 | Lokrai |
| | | Bijulibari | | |
| | | Bhotardal | | |
| 6 | Gunamani Nath | Punia | 70020-90600 | Lokrai |
| | | Badiasicha | | |
| | | Salpam | | |
| | | Dumunichowki | | |
| 7 | Girish Nath | Narikali | 98640-16717 | Lokrai |
| | | Chutiakata | | |
| | | Kanidal | | |
| | | Singimari | | |
| | | Maroachowki | | |
| 1 | Ranju Bora | Pakabangi | | Hindughopa |
| | | Ghopa | | |
| 2 | Dipu Paul | Soto Athiabari | 7002079799 | Hindughopa |
| | | Bar Athiabari | | |
| 3 | Lohit Nath | Satgharia | 98646-04185 | Hindughopa |
| | | Dakhin Chuburi | | |
| 4 | Monika Shivam Medhi | Kabeichuba | 70021-33958 | Hindughopa |
| | | Swetmadar | | |
| 5 | Prasanta Saha | Jhakua para | 98640-38270 | Hindughopa |
| | | Pithakhuwapara | | |
| 6 | Arpan Hojai , Jyotipad Deka will look after the works till Arpan Hojai join in his duty. | Hazarika para | | Hindughopa |
| | | Debananda Satra | | |
| | | Kachari para | | |

PATHARIGHAT REVENUE CIRCLE.

INTRODUCTION

The Brahmaputra and its tributaries such as Nanoi, Saktola and Barnadicross across the flood plains of Darrang District. Patharighat Revenue Circle is constituted with **93 revenue** villages. During the monsoons the river outrages its volume and maroons many villages and inundates large tracts of agricultural land causing loss of livelihood of the people. The river Nonai has the history of causing huge damages to the Embankments raised along the banks of the rivers hereby including large area within a brief spell of time.

Patharighat Revenue Circle at a glance:-

Name of Circle Officer :- Manisha Nath, ALRS

Total Village : 93 nos.

Total House hold :- 18760

Total Population : 115295 nos.(approx.)

Total Mouza :- 4 (four) nos. ... 1. Dipila 2. Bonmaza 3. Rainakuchi 4. Sarabari

To meet up any emergency situation and for smooth execution of flood relief and rescue operation, a contingency plan for the circle has been constituted in the following manner under the chairmanship of **Circle Officer, Patharighat Rev. Circle** and Officers and staff from different Govt. establishment. Nodal Officers from each Deptt. will be deputed for smooth execution of relief and rescue works during the period of flood.

1.Circle Level Committee cum Circle level Task Force Committee is set up as follows:

| Sl No | Name | Designation | Contact No. | |
|--------------|---------------------------|--|--------------------|---------------------|
| 1 | Manisha Nath, ALRS | Circle Officer, Patharighat Rev. Circle | 8811805649 | Chairperson |
| 2 | Manash Pratim Sarma. | Field Officer(DM) | 8472838260 | Member Secretary |
| 3 | Pallabi Das | BDO, Sipajhar Dev. Block | 7002172215 | Member. |
| 4 | Samir Sandilya | DIPRO | 8471930759 | Member. |
| 5 | Surajit Das | i/c Sub Div. Agriculture Officer, | 7002586813 | Member. |
| 6 | Muslimuddin Ahmed | AEE, Water Resource | 8752854261 | Member. |
| 7 | Dr. Archana Baruah | SDM & HO, Patharighat BPHC | 9435738057 | Member |
| 8 | Nath | SDE, APDCL, Sipajhar | 8486468481 | Member. |
| 9 | Dr. Pranab Deka | Vety Officer,SVD, Duni | 93952 83844 | Member. |
| 10 | Chintumoni Barman | FDO, Fishery Deptt. | 8638927806 | Member. |
| 11 | Kuntal Saharia | JE, Irrigation | 7002085837 | Member. |
| 12 | Ruby Bharati | BEEO, Sipajhar Education Block | 9678998548 | Member. |
| 13 | P Talukdar | CDPO Sipajhar | 9435733354 | Member. |
| 14 | Prabal Bharadwaj | A.E (PHE), Mangaldai Div. | 8403007962 | Member. |
| 15 | Rajib Saharia | J.E, PWD(Bldg) | 9957285630 | Member. |
| 16 | Abdul Hamid | J.E PWD Roads Sipajhar | 9101500626 | Member. |

| | | | | |
|----|------------------|-------------------------------------|------------|--------|
| 17 | Atul Medhi | Sericulture Demonstrator | 7002272763 | Member |
| 18 | Pranab Bharali | I/C Burha P.S | 8638961414 | Member |
| 19 | Parijat Dihingia | I/C Patharighat P.S | 9954347742 | Member |
| 20 | Boni Das | I/C, Duni, Fire & Emergency Service | 9365322391 | Member |

The task force committee in consultation with Line Deptt. Shall prepare and submit proposals for RG against flood damage as per SDRF norms. Further, task force committee shall also prepare the list of beneficiaries for admissible assistance under SDRF norms and submit the same to DDMA for onward submission to Govt. The task force committee members shall be responsible for daily reporting of incident in during the period of flood.

A FLOOD WARNING TEAM is constituted with the following members

1. DIPRO, Darrang
2. Executive Engineer (WR)
3. Executive Engineer ,Irrigation Deptt.
4. I/C, Duni Fire & Emergency Service
5. All LM of Patharighat Rev. Circle Officer
6. All GB of Patharighat Rev. Circle Office
7. All GP Secretary, GRS, GPC under Patharighat Rev. Circle.
8. All VDP's of Patharighat Rev. Circle

Responsibility of Flood Warning team:

(Pre Disaster)

- Monitor of weather forecast through wireless, radio bulletins, TV news etc.
- Collecting telephone no/address of important persons.
- Should have transportation and communication aids
- Dissemination of warning rapidly.
- Contact with safe shelters
- Cross checking of received warning with the nearest control (post disaster).
- Monitoring the path of flood(if any) on radio & confirm it.
- Dissemination of precautionary information on post disaster health hazard remedies
- Co-ordination with other groups.

OVERVIEW OF FLOOD HISTORY IN THE CIRCLE

Year 2021 : Flood not occurred.

Year : 2022

Total Village affected : 88 nos.

Total Population affected : 90000 (approx)

GR distributed :

| Rice (in qtl) | Dal (in qtl) | Salt (in qtl) | M oil (in ltr) |
|------------------|-----------------|------------------|-------------------|
| 3474.7 | 689.93 | 206.87 | 21372 |

Life lost : 02 nos
 RG provided due to house loss : 2204 nos.
 Grant provided due to Loss of clothing & utensils : 1041 nos.
 Relief camps Operated : 6 nos.

Year : 2023

Total Village affected : 13 nos.
 Total Population affected : 804 nos.
 GR distributed :

| Rice (in qtl) | Dal (in qtl) | Salt (in qtl) | M oil (in ltr) |
|---------------------|--------------------|---------------------|-------------------------|
| 8.25 | 1.50 | 0.45 | 45 |

Life lost : nil
 RG provided due to house loss : 01 no.
 Grant provided due to Loss of clothing & utensils : nil
 Relief camps Operated : 01 no.

VILLAGE WISE LIST OF HOUSEHOLD DETAILS ALONG WITH DEMOGRAPHIC DETAILS

| Name of the Village | Household | Major | | Minor | Total |
|------------------------|-----------|-------|--------|-------|-------|
| | | Male | Female | | |
| Alikhapara | 280 | 655 | 500 | 145 | 1300 |
| Athkuria | 390 | 450 | 530 | 590 | 1570 |
| Bagachala | 298 | 588 | 547 | 185 | 1320 |
| Baghmarapukhri | 220 | 554 | 517 | 229 | 1301 |
| BAIRAGIPARA | 226 | 384 | 379 | 167 | 930 |
| BALIKUCHI | 180 | 270 | 250 | 355 | 875 |
| Bamunjhar | 559 | 944 | 971 | 764 | 2679 |
| Baneikuchi | 318 | 493 | 454 | 249 | 1192 |
| Barbari | 200 | 401 | 391 | 102 | 894 |
| Bareri | 157 | 319 | 332 | 103 | 754 |
| Barigaon | 198 | 544 | 533 | 210 | 1287 |
| Barigaon Bonmaza | 285 | 592 | 500 | 229 | 1321 |
| Barkaliajhar | 492 | 1045 | 1035 | 590 | 2120 |
| Barpathar | 450 | 942 | 950 | 358 | 2250 |

| | | | | | |
|---------------------|-----|------|------|-----|------|
| Batabari | 214 | 455 | 415 | 149 | 870 |
| Bheruadal | 267 | 520 | 482 | 213 | 1215 |
| Bheruagaon | 357 | 900 | 925 | 325 | 2150 |
| Bihaigaon | 129 | 220 | 232 | 154 | 617 |
| Bisnupur | 549 | 1224 | 1121 | 399 | 2744 |
| Burhadoichopra | 645 | 1394 | 1234 | 540 | 3168 |
| Burhakhat | 106 | 185 | 160 | 72 | 417 |
| Burhagaon | 352 | 631 | 623 | 172 | 1416 |
| Chakarmukh | 274 | 412 | 391 | 297 | 1090 |
| Chamukha | 41 | 84 | 64 | 42 | 190 |
| Dagiapara | 328 | 725 | 750 | 205 | 1475 |
| Duni | 425 | 794 | 761 | 338 | 1893 |
| Durduria | 182 | 380 | 305 | 150 | 835 |
| Gangapukhuri | 172 | 312 | 297 | 102 | 711 |
| Gabhara | 490 | 800 | 770 | 400 | 1970 |
| Chengapara No. 1 | 775 | 925 | 852 | 432 | 2209 |
| Ghilakuri | 401 | 512 | 510 | 600 | 1622 |
| Ghopeli | 230 | 601 | 568 | 237 | 1405 |
| Ghorasal No 1 | 333 | 580 | 551 | 272 | 1403 |
| 2 No Ghorasal | 287 | 501 | 441 | 194 | 1136 |
| Goalpara | 246 | 549 | 509 | 150 | 1208 |
| Hangalpara | 365 | 569 | 560 | 121 | 1250 |
| Haripur | 231 | 370 | 330 | 444 | 1144 |
| Hirapara | 180 | 370 | 310 | 200 | 880 |
| Hussain Chuburi | 281 | 511 | 490 | 290 | 1291 |
| Jyantipur | 520 | 960 | 938 | 411 | 2309 |
| Jaypur | 78 | 150 | 175 | 35 | 410 |
| Kahitoli | 262 | 565 | 571 | 93 | 1328 |
| Kaikara | 246 | 631 | 496 | 593 | 1720 |
| Kamargaon | 520 | 800 | 750 | 516 | 2066 |
| karaibari | 52 | 154 | 142 | 52 | 348 |
| Katahi | 345 | 545 | 495 | 340 | 1380 |
| Katara | 276 | 563 | 465 | 223 | 1252 |
| Kenduguri | 470 | 1042 | 920 | 210 | 2172 |
| Kharkhowapara | | 388 | 348 | 518 | 1254 |
| Khasdipila | 280 | 468 | 485 | 245 | 1195 |

| | | | | | |
|-----------------------|-----|------|------|-----|------|
| Khatara | 292 | 540 | 480 | 348 | 1368 |
| Barkumarpara | 386 | 690 | 630 | 330 | 1560 |
| Kumarpara Dipila | 168 | 401 | 375 | 159 | 935 |
| Kumarpara Sarabari | 110 | 622 | 581 | 255 | 1458 |
| Lathapara | 204 | 294 | 251 | 245 | 790 |
| Lozora | 425 | 781 | 750 | 465 | 1996 |
| Mahaliapara | | 774 | 765 | 31 | 1570 |
| Maharipara | 235 | 380 | 330 | 272 | 982 |
| Mahtali | 221 | 493 | 444 | 87 | 1014 |
| malibaritari | 70 | 180 | 170 | 25 | 375 |
| Muslimghopa 1 | 271 | 453 | 501 | 175 | 1129 |
| Muslimghopa 2 | 349 | 581 | 556 | 172 | 1309 |
| Muslimghopa 3 | 225 | 425 | 488 | 112 | 1025 |
| Nagaon DIPILA | 430 | 814 | 790 | 180 | 1784 |
| Nagaon Sarabari | 242 | 541 | 404 | 220 | 1181 |
| Naodingadol | 267 | 377 | 370 | 242 | 989 |
| Naopota | 98 | 221 | 167 | 57 | 445 |
| Naptapara | 141 | 359 | 327 | 217 | 903 |
| Niranchuba | 490 | 865 | 825 | 230 | 1920 |
| Niz barampur | 303 | 450 | 500 | 244 | 1194 |
| Niz Sarabari | 356 | 590 | 570 | 310 | 1470 |
| 2 No Chengapara | 267 | 564 | 447 | 147 | 1011 |
| Padmajhar | 260 | 600 | 450 | 250 | 1300 |
| Patharighat | 210 | 500 | 420 | 325 | 1270 |
| Patidarrang | 298 | 597 | 488 | 780 | 1865 |
| Pipirakuchi | 254 | 545 | 350 | 320 | 1215 |
| Potapukhuri | 383 | 798 | 729 | 146 | 1673 |
| Ramgaon | 173 | 558 | 500 | 70 | 1148 |
| Ramraipara | 305 | 408 | 415 | 327 | 1150 |
| Sakiapara | 290 | 420 | 380 | 450 | 1250 |
| Salikajhar | 690 | 1278 | 1270 | 446 | 2994 |
| Samatiapara | 160 | 539 | 513 | 48 | 1100 |
| Sanapatipara | 315 | 548 | 549 | 201 | 1300 |
| Santipukhuri | 602 | 1082 | 1002 | 520 | 2604 |

| | | | | | |
|-------------------|-----|-----|-----|-----|------|
| Sarabari | 353 | 529 | 434 | 374 | 1337 |
| Barampur | | | | | |
| Sonarisal | 181 | 393 | 360 | 101 | 854 |
| Taragaon | 366 | 796 | 680 | 175 | 1631 |
| Tengara | 180 | 340 | 310 | 300 | 900 |
| Titkuchi | 270 | 412 | 400 | 560 | 1372 |
| Kaljuri | 244 | 487 | 473 | 530 | 1490 |
| Athiabari | 612 | 898 | 938 | 461 | 2297 |
| Barangabari | 467 | 620 | 681 | 290 | 1592 |
| Gomthapara | 303 | 321 | 356 | 202 | 879 |
| Salaipara | 424 | 538 | 578 | 221 | 1337 |
| No 2 Bainarasatra | 187 | 171 | 171 | 185 | 787 |
| baralakhat | 150 | 618 | 614 | 150 | 1382 |

LIST OF FLOOD INUNDATED VILLAGE IN THE PATHARIGHAT REVENUE CIRCLE (PATHARIGHAT)

| NAME OF CIRCLE | HAZARD TYPE | NAME OF VILLAGE |
|--------------------------|-------------|--|
| Patharig hat Rev. Circle | Very Low | 1) Khotora (2) Khasdipila (3) Mahari Para (4) Haripur (5) Kenduguri (6) BurhaKhat (7) Niz-Sarabari (8) Bairagipara (9) Sakiapara (10) Chamatiapara (11) Naptapara (12) Baneikuchi (13) SarabariBarampur (14) Niz-Barampur (15) Ramgaon (16) Lozora (17) No.2 Chengapara (18) Piparakuchi (19) Ramraipara (20)Salikajhar (21) HEngalpara (22) Barigaon (23) Mahtali (24) Sonarisal (25) Gangapukhuri (26)Kotora (27) Kharkhuwapara (28) Barigaon (29) Mahaliapara (30) Senapatipara (31) Barkumarpara (32) Barangabari (33) Kaljuri (34) Baralakhat (35) Athiabari (36)Salaipara (37)Gomthapara (38) No 2 Bainara Satra |
| | Low | 1) Balikuchi (2) Toragaon (3) Bamunjhar (4) No.1 Chengapara (5) Muslim Ghopa (6) Batabari (7) Barkaliajhar(8) Nagaon |
| | Moderate | .(1) Kumar Para (2) Dagiapara (3) Nagaon (4) Kamargaon (5) Gowalpara (6) Burha (7) Titkuchi (8) Patharighat |
| | High | (1) Malibaritari (2) Joypur (3) Barbari (4) Borpathar (5) Padmajhar (6) Jayantipur (7) Burhadoichapara (8) Niranchuba (9) Alikhapara (10) kumarpara (11) Ghorashal (12) Koikara (13) Hirapara (14) Patidarrang (15) Athkuria (16) Ghilakuri (17) Bareri (18) Potapukhuri (19) Kotahi (20) Santipukhuri (21) Lathapara (22) Baghmara |
| | Very High | (1) Hussainchuburi (2) Bheruadal (3) Gabhara (4) Bihaigaon (5) Bherua (6) Duni (7) Tengera (8) Bogachala (9) Chamukhadal (10) Durduria (11) Naopota (12) Ghopeli (13) Kahitali (14) Koroibari (15) Bishnupur (16) Chakarmukh (17) Naodingadal |
| | | Total Villages- 93 |

Patharighat Revenue Circle comprises of **93 Nos. of Revenue villages**. The river **Nonai** has the history of causing huge damages to the Embankment's raised along its banks hereby including large area within a brief spell of time. For smooth conduct of Relief & Rescue Operation the entire Circle is divided into **4 four zone** viz

BURHA ZONE

Zonal officer : **CDPO, Sipajhar**
No. of villages : 21 Nos. of Bonmajha Mouza.
No. of Country Boat required : 3.Nos.

DUNI ZONE

Zonal officer : **Vety. Officer, Duni Vety. Sub Centre**
No. of villages : 17 villages of Dipila Mouza and Bagachala village,
8 villages of Sarabari.Mouza along with 4 part villages.
No. of Country Boat Required : 5 Nos

CHENJELIAJHAR ZONE

Zonal officer : **BEEO, Sipajhar**
No. of villages : 7. Viz.Chamukhardal, Nowpota, Ghopeli,
Kumarpara, Baghmara, Taragaon, Durduria GP
No. of Country Boat required : 4 Nos.

PATHARIGHAT ZONE

Zonal officer : **Sub Divisional Agriculture Officer, Patharighat**
No. of villages :All villages of East bank of Nonai River, Taragaon of RainakuchiMouza29 villages of Sarabari
Mouza along with 4-part villages.
No. of Country Boat required : 3 Nos.
No. of L.M.V. required : 1 No.

A total of 17 Nos. of probable Relief Camps have been identified and selected on the basis of vulnerability of the areas as well as accommodation facilities.

Requirement of boat:

If there is total disruption in road **communication 6 No. of Army boats and 15 Nos. of Country Boats** shall be required to carry food materials.

SEARCH & RESCUE OPEARATION TEAM:

At the time of disaster, a Search and Rescue operation team is constituted to carry out rigorous search operation.

| SI.No | Name | Designation | Contact No. |
|-------|---------------------|------------------------------------|-------------|
| 1 | Pallabi Das | BDO, Sipajhar | 7002172215 |
| 2 | Manash Pratim Sarma | FO(DM) Patharighat Rev. Circle | 8472838260 |
| 3 | Parijat Dihingia | I/C Patharighat Police Out Post | 9954347742 |
| 4 | Pranab Bharali | I/C Burha Police Out Post | 8638961414 |
| 5 | Boni Das | I/C Duni Fire & Emergency Service | 9365322391 |
| 6 | | All VDP's Secretaries | |
| 7 | | All Village Headman/Gaon Pradhan | |
| 8 | | All Aapda Mitra Trained Volunteers | |

RELIEF CAMPS: A total of 18 nos. Of proposed Relief Camps will be set up in the Patharighat Rev. Circle area which is enclosed as follows along with their GPS coordinates:

| SI | Proposed Relief Camps | Name of Head Teacher/ Incharge | Contact No | Latitude | Longitude |
|----|------------------------------|-----------------------------------|------------|--------------|--------------|
| 1 | Chakarmukh L.P School | Sah Alom | 8822022721 | 26°24.598' N | 91°48.470' E |
| 2 | Barkumarpara L.P | Juriana Begum | 9859826659 | 26°26.172' N | 91°53.365' E |
| 3 | Barbari L.P | Sarat Kalita | 9101742842 | 26°27.306' N | 91°47.628' E |
| 4 | Chengeliajhar H.S | Md. Saleh | | 26°25'05" N | 91°50'54"E |
| 5 | Patharighat H.S | Lakshya Kr. Baruah | 9101309709 | 26°27'04" N | 91°53'02"E |
| 6 | Nagaon Janata H.S, | Girish Bhuyan | 9365211477 | 26°29'08" N | 91°50'29"E |
| 7 | Burha Lokpriya H.S | Bhusan Ch. Saharia | 8136016253 | 26°26'10" N | 91°47'43"E |
| 8 | Deomornoi H.S.School | | 7002097618 | 26°29'41" N | 91°55'20"E |
| 9 | Rajghat H.S | Babul Deka | 6003876198 | 26°30'06" N | 91°50'05"E |
| 10 | Namkhola H.S | Jayanta Deka | 7086180841 | 26°32'22"N | 91°49'46"E |
| 11 | Duni H.S.School | Rajendra Choudhury | 9401031633 | 26°27'43" N | 91°49'36"E |
| 12 | Sahid Bhaban, Patharighat | CO,Patharighat | 9707389639 | 26°27.003' N | 91°53.098' E |
| 13 | Khatara Satra, Atithisala | Ganga Ram Baishya | 9613494773 | 26°27.874' N | 91°51.669' E |
| 14 | G.P Office Hall, Sarabari | Ajoy Deka | 8638497443 | 26°30.116' N | 91°50.188' E |
| 15 | Duni Kristri Sangha | Sarat Sarma | 9635058163 | 26°27.680' N | 91°49.592' E |
| 16 | Chengliajhar G.P. Hall | Sachin Barua | 8638734940 | 26°26.083' N | 91°50.950' E |
| 17 | Turai G.P. Hall | Ramesh Saharia | 7002965970 | 26°25.662' N | 91°53.310' E |

| | | | | | |
|----|-------------|--------------|------------|--------------|---------------|
| 18 | Bonmaza H.S | Bapdhan Deka | 8752860037 | 26.4302778 N | 91.80083333 E |
|----|-------------|--------------|------------|--------------|---------------|

Intimation letter will be sent to all head of the concerning institution for opening up of the relief camps in the event of flood. **All the camps will operate maintaining the guidelines on COVID-19**

The Circle Officer, Patharighat Rev. Circle will be overall in-charge of the proposed relief camps.

Officers assigned for Camp management will assist undersigned in flood relief works.

RESPONSE PLAN:

| Day | Location | Activity | Responsible Person |
|------------|-----------------|---|---|
| | Circle office | Information received from administration, media and communities about the flood. | Circle officer |
| | Circle office | Activate response team and core team | Circle officer |
| | Circle office | Meeting with response and core team | Circle officer |
| | Circle office | Volunteers Orientation | |
| | Field | Readiness of vehicle and transportation | In charge |
| | Field | Readiness of camp/shelter | In charge |
| | Circle office | Rapid assessment of the situation, Data collection about affected areas, mapping affected areas | Chief of response team(Circle Officer), Core response Team, volunteers team |
| | Field | Moving affected population to undamaged community buildings. | Team of volunteers responsible along with team in charge |
| | Field | Move food/NFI to affected sites and start with a token system distribution | Volunteers and In-Charge of Food Item & Non Food Item |
| | Camp | Health camp takes place every week at camp | Concern health in-charge |
| | Camp | Veterinary Services at cattle shelter | In-Charge, Veterinary surgeon |
| | Circle office | Review and assessment of the needs, review distribution strategies as per needs | Circle officer, Core team members, Volunteer in-charge |
| | Circle Office | Review damage of crop and start loss mitigation | ADO, Agriculture |
| | Circle Office | Review the flood situation and encourage victims for back to home | Volunteers |
| | Circle Office | Compilation of report of each temporary shelter site | Volunteers in-Charge |
| | Circle Office | Meeting with core members, volunteers, feedback collection and follow up. | Circle officer |
| | Circle Office | Evaluation | Circle officer, Core response team, village leading man, media person. |

ROLES AND RESPONSIBILITIES OF DIFFERENT AGENCIES/ LINE DEPARTMENTS FOR FLOOD MANAGEMENT.

1. CIRCLE OFFICER: Take up steps for implementation by the various authorities as per the recommendations of DDMA meeting on flood preparedness. Select sites for evacuation centres and relief centres in safe areas. The site for sheltering livestock may be decided in consultation with district A.H. & Veterinary Officer. Prepare a sub-division wise list of Officers and staff available for deployment of relief duty as and when called for.

2. MEDICAL TEAM: A medical team consisting of Doctors and Para Medical Staff been set up for every relief camps. The medical team will provide all necessary medical aid to the inmates of the relief camps.

A separate Mobile Medical Relief Team consisting of Doctors and Para Medical Staff will visit the flood affected areas, Raised Platforms and Shelter Camps regularly and take necessary Relief measures. One Senior Doctor will be in charge of the team and look after all adequate medical relief measures need to be taken on the event of flood. The Joint. Director Health, Darrang is requested to depute one Nodal Officer and submit a contingency plan in this regard within 25th April 2024 to the undersigned and also keep available stock of sufficient medicine, phenyl etc. for relief camps.

3. DIST. AGRICULTURE DEPT.: The Dist. Agriculture Officer, Darrang will assess the area and farm family affected by the flood and will prepare a list of farm families affected with the help of Revenue personal just after receding the flood water. He is requested to depute a Nodal Officer and also to submit a contingency plan in this regard within 25th April.

4. PUBLIC HEALTH ENGINEERING CELL: P.H.E will install at least 2(two) nos. of hand tube well in each relief camps for drinking water purpose. PHE will also construct temporary latrines in each relief camps as per need basis and keep available sufficient quantities of bleaching powder, phenyl etc. For relief camps. The **Ex. Engineer, PHE**, is also requested to depute a Nodal Officer and also to submit a contingency plan in this regard within 25th April. to the undersigned.

5. CATTLE FEED DISTRIBUTION: Circle Officer Patharighat will be the overall incharge of the cell. The Dist. Vet. Officer and SDVO are also requested to depute a Nodal Officer and also to submit a contingency plan in this regard within 25th April. The Vety. Officer will pre identify spot/venues & make necessary arrangement for shelter of live stock during flood. The Vety. Officer will keep stock of sufficient medicines etc. for the live stock.

6. IRRIGATION DEPT.: The Ex.Engineer will identify the vulnerable points of Irrigation Structures like head work, cross drainage, canal embankment and canal system, Prepare a list of Irrigation Personal for round the clock patrolling of irrigation structures. Follow the flood warning system at the upstream release of water. Repair vulnerable structures. The SE & EE are requested to depute a Nodal Officer and also to submit a contingency plan in this regard within 25th April.

9. SOCIAL WELFARE DEPT.: The Dist. Social welfare Officer (SWO) will visit generally flood affected areas pre flood and make arrangements for mobile units of maternity and child welfare centres likely to be affected in flood. Draw up nutrition programs for children's through Anganwadi Centres. Make a list of voluntary social welfare organizations and list of personals for rendering service in relief centres. The SWO is requested to depute a Nodal Officer and also to submit a contingency plan in this regard within 25th April.

10. POLICE: Prepare a list indicating the number of Police personnel, Civil Defence and Home guards likely to be deployed in addition to the Police personnel in the existing Police stations and outpost for purpose of Law & Order, Rescue and Evacuation. Keep the Police Vehicles and equipment's in good working conditions. Arrange for required number of police wireless sets to be kept in readiness for temporary installation in the affected areas. Assists in rescue operations and evacuation or transfer of affected people to relief camps or safer places through providing security to the rescuers. Post police guards at vital installations and arranging guard for relief materials at the relief camps.

11. FOOD & CIVIL SUPPLIES: Arrange for the procurement of controlled commodities like rice and maintain a reserve stock of the required quantities of these items in specified places. Ensure adequate supply position of essential commodities, particularly the controlled commodities. Keep constant vigil by the supply staff so that the traders do not take advantage of the situation and create any condition of artificial scarcity. Deploy Staff for relief in the affected areas.

12. Relief material (GR) collection cell : A GR cell will be constituted consisting of the following Officers and employees. The team will keep records of GR collection properly in a Register. The Circle Officer will be overall in charge of this cell.

1. BDO, Sipajhar Dev. Block
2. Sr. Asst, Patharighat Rev. Circle
3. S.K, Patharighat Rev. Circle
4. Prasanna Nath LM, Patharighat Rev. Circle
- 5., Bipul Rai L.M, Patharighat

**Any other Officer/Staff deputed by Circle Officer, Patharighat Rev. Circle

13. Store Room In charge: A temporary store Room will be set up in the office of the undersigned and the following Officers and employees will be in-charge of the store Room

- I. Joinal Abbdin S.K, Patharighat Rev Circle.
- II. Amar Deka, JDAA Patharighat Rev Circle.
- III. Khalekul Islam L.M, Patharighat Rev Circle.
- IV.. Durgeswar Deka,L.M, Patharighat Rev Circle.
- V., Bhargab Deka, Chainman, Patharighat Rev. Circle.

**Any other Officer/Employee deputed by Circle Officer, Patharighat Rev. Circle

LIST OF LOT MANDAL's

| | | | |
|----------|-------|-----------------|--|
| Dipila | Lot 1 | Bheruadal | CHAKESWAR BORO 9954191746 chakreswarboro1982@gmail.com |
| | | Hussain chuburi | |
| | | Bherua | |
| | | Gabhara | |
| | | Bihaigaon | |
| | | Dagiapara | |
| Dipila | Lot 2 | Nagaon | BANDHURAM SAIKIA 8749961027 bandhusaikia123@gmail.com |
| | | Khatara | |
| | | Kamargaon | |
| | | Khas Dipila | |
| Dipila | Lot 3 | Duni | KHALAKUL ISLAM 9706116854 khalakulislam12@gmail.com |
| | | Maharipara | |
| | | Tengera | |
| | | Haripur | |
| | | Kenduguri | |
| | | Gowalpara | |
| Dipila | Lot 4 | Baghmarapukhuri | FAJAL ALI 9864319987 fa2466662@gmail.com |
| | | Kumarpara | |
| | | Ghopeli | |
| | | Chamukhadal | |
| | | Naopota | |
| | | Bagachala | |
| | | Durduria | |
| Bonmajha | Lot 1 | Bamunjhar(BTAD) | KISHOR SARMA 9859521847 kishordarrang0@gmail.com |
| | | Mahtali | |
| | | Kahitali | |
| | | Hengalpara | |
| | | Barigaon | |
| | | Malibaritari | |
| | | Karoibari | |
| Bonmajha | Lot 2 | Barbari | KISHOR SARMA 9859521847 kishordarrang0@gmail.com |
| | | Salikajhar | |
| | | Sonarisal | |
| | | Burha | |
| | | Barpathar | |
| | | Padmajhar | |
| | | Titkuchi | |
| | | Joypur | |

| | | | |
|------------|-------|-------------------|--|
| Bonmajha | Lot 3 | Balikuchi | SARAT SARMA 9101205807 saratsarma100@gmail.com |
| | | Burhadoichapara | |
| | | Bishnupur | |
| | | Naodingadal | |
| | | Jayantipur | |
| | | Chakarmukh | |
| Sarabari | Lot 1 | Katara (BTAD) | DURGESWAR DEKA 7099118457 |
| | | Gangapukhuri | |
| | | Niz Sarabari | |
| | | Burhakhat | |
| | | Chakiapara | |
| | | Bairagipara | |
| Sarabari | Lot 2 | Chamatiapara | HEMANTA DEKA 8453271079 dekahemanta014@gmail.com |
| | | Katahi | |
| | | Santipukhuri | |
| | | Naptapara | |
| | | Lathapara | |
| Sarabari | Lot 3 | Senapatipara | SANKAR SARMA 8638500960 |
| | | Mahaliapara | |
| | | Ramgaon | |
| | | Baneikuchi | |
| | | Nagaon | |
| Sarabari | Lot 4 | Sarabari Barampur | HEMANTA DEKA 8453271079 dekahemanta014@gmail.com |
| | | Niz Barampur | |
| | | Bareri | |
| | | Potapukhuri | |
| | | Ghilakuri | |
| | | Athkuria | |
| Sarabari | Lot 5 | Kaikara | BABITA KOCH 9954906815 babitakoch54@gmail.com |
| | | Hirapara | |
| | | Patidarrang | |
| Sarabari | Lot 6 | Kharkhowapara | SULTAN AFTAB 6900042095 sultanaftab34@gmail.com |
| | | Borigaon | |
| | | Kumarpara | |
| | | Lozora | |
| Roinakuchi | Lot 1 | Patharighat | AKHTAR ALI 7896558353 akhtarali786a1g@gmail.com |
| | | No. 1 Chengapara | |
| | | Ramraipara | |
| | | Pipirakuchi | |
| Roinakuchi | Lot 2 | Niranchuba | MUKUNDRA NATH 7399422569 mukundranath321@gmail.com |
| | | Alikhapara | |
| | | Taragaon | |

| | | | |
|------------|-------|--------------------|--|
| Roinakuchi | Lot 3 | Kumarpara | MATINUR ZAMAN 7002874064 matinurzaman1992@gmail.com |
| | | No. 2 Chengapara | |
| | | Batabari | |
| Roinakuchi | Lot 4 | Ghorasal | HEMLATA BASUMATARY 9132053008 hemlatabasumatary44@gmail.com |
| Roinakuchi | Lot 5 | Barkaliajhar | BIPUL CH RAY 7002561394 raybipul50@gmail.com |
| | | Muslimghopa | |
| Chinakona | Lot 1 | Kaljuri | PRASANNA KR NATH 8638539396 kumarnathp@gmail.com |
| | | Baralakhat | |
| | | Barangabari | |
| | | Athiabari | |
| | | Gomthapara | |
| | | Saloipara | |
| | | No. 2 Bainerasatra | |

List of Gaonburha and Contact Details

| District : Darrang | | Revenue Circle : Patharighat | |
|--------------------|----------------------|------------------------------|------------|
| Sl | Name of Gaonpradhan | Village name | Contact No |
| 1 | Sahabuddin Ahmed | Borigaon | 6000790739 |
| | | Sonarisal | |
| 2 | Bipin Deka | Bishnupur | 7896623512 |
| | | Burha | |
| 3 | Dilip Kr Nath | Titkuchi | 6001571542 |
| | | Balikuchi | |
| 4 | Majibar Rahman | Burhadoichopora | 6000396486 |
| 5 | Matlib Ali | Joyantipur | 9864030343 |
| 6 | Hazadur Rahman | Salikajhar | 9365505997 |
| 7 | Nazmal Hoque | Chakarmukh | 9854441826 |
| | | Nowdingadol | |
| 8 | Gajendra Nath | Malibaritari | 6003685401 |
| | | Hengalpara | |
| | | Joypur | |
| 9 | Dhaneswar Rajbongshi | Mahtali | 6900889917 |
| | | Kahitali | |
| 10 | Dharmendra Deka | Padmazar | 9957275866 |
| | | Barpathar | |
| 11 | Ajoy Deka | Bamunjhar | 8011750367 |
| | | Koroibari | |
| 12 | Jiual Hoque | Chamukhadol | 9864559006 |
| | | Naopota | |
| | | Durduria | |
| | | Bogachola | |
| 13 | Sobhan Chamua | Gavara | 9401967820 |
| 14 | Upen Baruah | kamargaon | 8876329799 |
| 15 | Biswajit sarma | kumarpara | 9365349759 |

| | | Ghopeli | |
|----|----------------------|-------------------|------------|
| | | Baghmarapukhri | |
| 16 | Tarun Ch Das | Bherua | 9101194472 |
| 17 | Saifuddin Ahmed | Hussainchubri | 9365557220 |
| | | Bheruadol | |
| | | Behaigaon | |
| 18 | kulen Saharia | Khatara | 8822477360 |
| 19 | Prasanna Kr Kalita | Dagiapara | 9613652387 |
| 20 | Pradip Ch Kalita | khas dipila | 7002532027 |
| 21 | Mahidhar Deka | Haripur | 6900918009 |
| | | Tengera | |
| 22 | Bhrigu Kalita | Kenduguri | 9508145965 |
| | | Goalpara | |
| 23 | Jiten Kalita | Nagaon | 9707554666 |
| 24 | Amiya Kr. Saharia | Ramgaon | 8471954572 |
| 25 | Abonimohan saharía | Sarabari Barampur | 6003776874 |
| 26 | Zakir Hussain | Athkuriapara | 9864735351 |
| | | Ghilakuri | |
| 27 | Dhrubajyoti Saharia | Baneikuchi | 9101857992 |
| | | Bairagipara | |
| 28 | Rajen Kalita | Burhakhat | 6002092591 |
| | | Gangapukhri | |
| 29 | Rekibul Hussain | Niz Barampur | 7002392374 |
| 30 | Kumud Deka | Katahi | 9707394796 |
| 31 | Bipin ch. Baruah | Niz sarabari | 9613652162 |
| 32 | Mahendra kalita | Chamatiapara | 6901017102 |
| 33 | Bakul Ch Deka | Barigaon | 8404083531 |
| 34 | Debandra Ch Deka | Patidarrang | 9101519226 |
| 35 | Niranján Barua | Lozora | 9101686174 |
| 36 | Rijuwara Begum i/c | Santipukhri | 6000317244 |
| 37 | Hemkanta kalita | Chakiapara | 9707569948 |
| 38 | Rijuwara Begum | Katara | 6000317244 |
| 39 | Jogendra Nath Kalita | Naptapara | 9101998266 |
| 40 | Niranján Nath | Kharkhowapara | 9101141041 |
| 41 | Jyoti Kakati | Nagaon Sarabari | 8811821285 |
| 42 | Jalti Ram kalita | Lathapara | 9957664954 |
| 43 | Sachindra Hazarika | Potapukhri | 9387193561 |
| | | Bareri | |
| 44 | Hitesh Saharia | Senapatipara | 8011665934 |
| | | Mahaliapara | |
| 45 | Pankaj Kumar | Kumarpara | 9365473678 |
| 46 | Bichitra Kr Barua | kaikara | 9854257741 |
| | | Hirapara | |
| 47 | Sajahan Hoque | Borkumarpara | 9854343367 |
| 48 | Md. Aminul Haque | Muslimghopa - 1 | 7399622848 |
| 49 | Mostak Ahmed | Muslimghopa - 2 | 9678115456 |
| 50 | Md. Samsul Haque | Muslimghopa - 3 | 9613465072 |
| 51 | Lakhyadhar Hazarika | Alikhapara | 8472076376 |
| 52 | Chamadul Hoque | Piparakuchi | 6002895506 |

| | | | |
|----|-------------------|-----------------|------------|
| 53 | Narayan Kr Deka | No1 Chengapara | 7002267992 |
| 54 | Ajmal hussain | Patharighat | 7636893421 |
| 55 | Jiyaul Hoque | Ramraipara | 6003992934 |
| 56 | Dhirendra Deka | Barkaliajhar | 8638159304 |
| 57 | Sahiruddin Ahmed | Niranchuba | 9531469476 |
| 58 | Naba Sarma | Batabari | 7086988890 |
| 59 | Afajuddin Ahmed | Taragaon | 6000605096 |
| 60 | Gagan Kumar | No.2 Chengapara | 9678486071 |
| 61 | Ismail Ali | No 1 Ghorasal | 9707419723 |
| 62 | Jitumani sarmah | No2 Ghorasal | 9085238353 |
| 63 | Satram kalita | Barlakhat | 9678334708 |
| 64 | Dilip Basumatary | Kaljuri | 9707422446 |
| 65 | Kamaleswar Baruah | Barangabari | 9508498543 |
| | | Saloipara | |
| | | Gomtha | |
| 66 | Hirayan kalita | Athiabari | 6003164699 |
| 67 | Jatin Baruah | 2 no. Bainara | 9707242647 |

PUB MANGALDAI REVENUE CIRCLE

INTRODUCTION

Occurrence of flood in the Pub Mangaldai Revenue Circle is a common annual phenomenon. 45% area of the circle is Char areas which is traditionally high flood prone area and inundated by the river Brahmaputra. 20% area other than the Char area is also highly flood prone and inundated by the tributary i.e Tangni River. Generally, flood occurs in the Circle during the month of June to Sept.

Pub Mangaldai Rev. Circle at a glance:-

Name of Circle officer: - **Trishna Sarma (ACS)**

Total Villages: - 99 (Cadastral Villages – 79)

Total Mouza: - 3(Three) nos.

1. Chapai
2. Rangamati
3. Shyamabari

To meet up any emergency situation and for smooth execution of flood relief and rescue operation, a contingency plan for the Pub Mangaldai Revenue Circle, has been constituted in the following manner, under the chairmanship of **Trishna Sarma (ACS) ,Circle Officer**, Pub Mangaldai Rev Circle and officers and personal from different Govt. Officers. Nodal Officers from each Dept. will be deputed for smooth execution of relief and rescue works during flood.

1. Circle Level Task Force Committee is set up as follows:

| | | | | |
|---|---|---|------------------------------|-------------|
| 1 | Revenue Circle Officer | Trishna Sarma | 7002329264 | Chairperson |
| 2 | Block Development Officer | 1.Pranjit Dutta (Kalaigaon) 2.KantaKakati(Pub Mangaldai) | 1.9101183690 2.9707743290 | Member |
| 3 | Officer in Charge of the local Police Station | Sashanka Kr. Saha | 8811910007 | Member |
| 4 | Representatives of Water Resources department | Samarendra Nath | 9678359867 | Member |
| 5 | Representatives of PWD (Building) department | Rajib Saharia | 9957285630 | Member |
| 6 | Representatives of PWD (Roads) department | Sudipto Bharadwaj (Graduate Engineer) | 7002058901 | Member |
| 7 | Representatives of Irrigation department | Chandra Kamal Saikia (AE) | 8473081378 | Member |
| 8 | Representatives of Agriculture department | Rajumani Dutta | 9127088273 | Member |
| 9 | Representatives of Health & FW department | Bhadeawar Nath | 7002236018 | Member |

| | | | | |
|----|---|-----------------------|------------|------------------|
| 10 | Representatives of Public Health Engineering department | Babul Nath | 7635840417 | Member |
| 11 | Representatives of AH & Veterinary department | Dr. Dipika Deori (VO) | 9957548531 | Member |
| 12 | Representatives of Fishery department | Bipul Khataniar | 9401039586 | Member |
| 13 | Representatives of Education department | Samina Yasmin | 8811046331 | Member |
| 14 | Representatives of Social Welfare department | Shila Das | 6001554901 | Member |
| 15 | Representatives of Handloom & Textile department | Iyazuddin Ahmed | 9531333490 | Member |
| 16 | Representatives of Sericulture department | JiaurRasul (SD) | 8011754866 | Member |
| 17 | Field Officer (i/c), Disaster Management | Bhargab Baishya | 9678236545 | Member Secretary |

LIST OF FLOOD INUNDATED VILLAGES OF PUB MANGALDAI REV. CIRCLE

| NAME OF CIRCLE | HAZARD TYPE | NAME OF VILLAGE |
|----------------------------------|-----------------------------|---|
| Pub Mangaldai Rev. Circle | Very Low (ZoneIII-A) | 1) Sherpur, 2) Bagdia 3) Batabari 4) Latakhat 5) Niz Shyamabari 6) Jugipara 7) Grandland Bagicha 8) Barkola Bagicha 9) Outala Bagicha 10) Kawadanga 11) Dalgaon Grand 12) Rajapukhuri Bagicha 13) Bherberijhar 14) Rajapukhuri Habi 15) Chamuakhat 16) Raja Howli 17) Bherberibil 18) Chinibari 19) Pachim Podughat 20) Pub Podughat 21) Laodowar 22) Dhanshrikash, 23) Begarkah 24) Mouchitha GosorGuri 25) Barkhat, 26) Panbari Habi, 27) Galandichah Bagicha, 28) PanbariGaon, 29) GalandiHabi, 30) KadamtaliBagicha, |

| | | |
|--|-------------------------------|---|
| | | <p>31) BarbariGaon , 32) Karmipara 33) Balabari 34) No2 Mazgaon 35) Hirapara 36) No1 Thekerabari 37) No2 Thekerabari 38) No3 Thekerabari 39) Paniakhat 40) Gelaidingi 41) Khataniapara,</p> |
| | Very Low ZoneIII-B | <p>42) GrandLand Bagicha, 43) Dalgaon Grand 44) Kacharibari 45) Chalanikuchi 46) Rajapukhuri 47) Kanmuji 48) Kehotali</p> |
| | Moderate ZoneII | <p>1) Nizkharupetia 2) Bologarah 3) Ozagaon 4) Ganakmati 5) Ondolajhar 6) Garapari Chapori 7) No1 GarapariChapori 8) GarapariNispi 9) Tangnijhar</p> |
| | Very High Zone-I | <p>1) No1 Kharupetia 2) No2 Kharupetia 3) Kachichar 4) No1 Magurmari 5) No2 Magurmari 6) DhanshrikashChapori 7) Gadowachapori 8) No1 Gadowachapari 9) NC Chaulkhowa 10) No1 Chaulkhowa 11) No2 Chaulkhowa 12) NC Ganeshbali, 13) No1 HetowChapari 14) No2 HetowChapari 15) No2 Dhariakhaiti 16) NC Hiloikhunda 17) NC Gasbari 18) NC Kajiachar 19) NC Kajiamari 20) NC Puthimari</p> |

| | | |
|--|--|---|
| | | 21) NC Bontapu 22) NC No1 Naglichar 23) NC No2 Naglichar 24) NC No3 Naglichar 25) NC Satihara 26) NC Arikati 27) NC Algachar 28) NC Mrigamari 29) NC Hatichapari 30) NC Missamari 31) Baghpari 32) Kharpari 33) Islampur 34) KeotChuba 35) AtakataChapari 36) Baigarmari 37) Pub chuba 38) No2 AtakataChapori 39) No1 AtakataChapori 40) NC No4 Naglichar 41) NC No5 Naglichar 42) NC Piyajachar |
|--|--|---|

RELIEF & RESCUE OPERATIONS

For smooth functioning of **Relief and Rescue operations** the Revenue Circle have been divided into **4 (four)** Zones and each zones will be look after by a Zonal Officer as follows:

Zone I:

All the villages comes Under Pub Mangaldai Dev. Block. The Incharge of **Zone I** is **BDO**, Pub Mangaldai Dev. Block.

- a) Abdul Ali ,Accountant, Pub Mangaldai Dev. Block
- b) Kaser Ali, AE, Chaolkhowa GP
- c) Manoj Kumar, AE Ondolajhar GP

They will assist the BDO Pub Mangaldai Dev. Block, for smooth execution of flood works.

Zone II:

All the villages comes Under Pub Mangaldai Development Block. The Incharge of **Zone II** is **Asst. BDO**, Pub Mangaldai Dev. Block.

- a) Bhaben Ch Rabha, AEE, Pub Mangaldai Dev. Block
- b) Khagen Kalita, Secretary, Ozagaon GP
- c) Parag Kr Nath, Secretary, Dhula GP

They will assist the Asst. BDO Pub Mangaldai Block, for smooth execution of flood works.

Zone III-A:

The Incharge of **Zone III-A** is **Trishna Sarma, Circle Officer, Pub Mangaldai Rev. Circle**

- a) Sri Ripen Sarmah, SK , Pub Mangaldai Rev. Circle
- b) Sri Moinul Hoque, LM, Pub Mangaldai Rev. Circle
- c) Sri Madhurjya Deka Narzary, GIS Asst., Pub Mangaldai Rev. Circle

They will assist the Incharge of this Zone, for smooth execution of flood works.

Zone III-B:

All the villages under Kalaigaon Dev Block. The incharge of this Zone is **BDO, Kalaigaon Dev. Block**

- a) J.E, Kalaigaon Dev Block.
- b) Accountant, Kalaigaon Dev. Block

They will assist the BDO Kalaigaon Dev. Block.

DEMOGRAPHIC DETAILS OF VILLAGES:

We are trying to incorporate the demographic details village wise under Pub Mangaldai Revenue Circle for which the official procedure is under process and the details will be incorporated in this plan once the details are received from the field.

1. A FLOOD WARNING TEAM is constituted with the following members

1. DIPRO, Darrang
2. Executive Eengineer (WR)
3. Assistant Executive Engineer (WR)
4. All LM of Pub Mangaldai Rev. Circle Officer
5. All GB of Pub Mangaldai Rev. Circle Office
6. All GP Secretary, GRS, GPC under Pub Mangaldai Rev. Circle.

Responsibility of Flood Warning team:

(Pre Disaster)

- Monitor of weather forecast through wireless, radio bulletins, TV news etc.
- Collecting telephone no/address of important persons.
- Should have transportation and communication aids
- Should have a radio set & red flags (during disaster)
- Dissemination of warning rapidly.
- Contact with safe shelters
- Cross checking of received warning with the nearest control (post disaster).
- Monitoring the path of flood (if any) on radio & confirm it.
- Dissemination of precautionary information on post disaster health hazard remedies
- Co-ordination with other groups.

DURING FLOOD

2. Relief Camps: 17 nos. of proposed Relief Camps will be set up in the Pub Mangaldai Rev. Circle area as follows:

| SI No. | Proposed Relief Camp | Longitude | Latitude |
|---------------|--------------------------------------|------------------|-----------------|
| 1 | Shyamabari Pub Jugipara LP School | 26.51992 | 92.10248 |
| 2 | Barbagan High School | 26.569156 | 92.020356 |
| 3 | PachimBarbagan LP School | 26.570274 | 92.02496 |
| 4 | Kawadanga LP School | 26.581199 | 92.043174 |
| 5 | Bherbherijhar LP School | 26.590331 | 92.044181 |
| 6 | KathaniGaon Pub LP School | 26.451098 | 92.09862 |
| 7 | K Gadhowa LP School | 26.42597347 | 92.05504814 |
| 8 | Gadhowa Chapari Bassu Miah LP School | 26.4299716 | 92.0748482 |
| 9 | 683 No Bhakatpara LP School | 26.545793 | 92.074336 |
| 10 | No3 Thekerabari ME School | 26.508452 | 92.113908 |
| 11 | No1 Magurmari LP School | 26.47948 | 92.13422 |
| 12 | Paniakhat LP school | 26.483934 | 92.099783 |
| 13 | Hirapara ME School | 26.479450 | 92.082837 |
| 14 | Dhula High School | 26.487545 | 92.093229 |
| 15 | Kathanigaon LP School | 26.441843 | 92.07464 |
| 16 | KachicharPachimchuba LP School | 26.471665 | 91.109293 |
| 17 | 91 No Tangnijhar LP School** | 26.492211 | 92.109744 |

**** Model Relief Camp**

Three (3) nos. Of N.C.C cadres (Mangaldai College) will be available in each camp to assist the camp in-charge in GR distribution.

Intimation letter will be sent to all head of the concerning institution for opening up of the relief camps in the event of flood.

The Circle Officer, Pub Mangaldai Rev. Circle will be overall in-charge of the proposed relief camps.

Officers assigned for Camp management will assist undersigned in flood relief works.

3. MEDICAL TEAM:

A medical team consisting of Doctors and Para Medical Staff been set up for every relief camps. The medical team will provide all necessary medical aid to the inmates of the relief camps.

A separate Mobile Medical Relief Team consisting of Doctors and Para Medical Staff will visit the flood affected Char areas, Raised Platforms and Shelter Camps regularly and take necessary Relief measures. One Senior Doctor will be in charge of the team and look after all adequate medical relief measures need to be taken on the event of flood. The Joint-Director Health, Darrang is requested to depute one Nodal Officer and submit a contingency plan in this regard to the undersigned and also keep available stock of sufficient medicine, phenyl etc. for relief camps.

4. Dist. Agriculture Deptt.:

The Dist. Agriculture Officer, Darrang will assess the area and farm family affected by the flood and will prepare a list of farm families affected with the help of Revenue personal just after receding the flood water. He is requested to depute a Nodal Officer and also to submit a contingency plan in this regard to the office of the undersigned.

5. Public Health Engineering Cell –

P.H.E will install at least 2(two) nos. Of hand tube well in each relief camps for drinking water purpose. PHE will also construct temporary latrines in each relief camps as per need basis and keep available sufficient quantities of bleaching powder, phenyl etc. for relief camps. The **Ex. Engineer, PHE**, is also requested to depute a Nodal Officer and also to submit a contingency plan in this regard to the undersigned.

6. Animal Shed: 3 nos of Animal Shed will be erected within the Mangaldai Rev. Circle area to keep the animals of flood affected areas, the animal shed will be as follows:

- 1.Paniakhat Market Field (Near Dhula Police station)

Adequate nos. Of tarpaulin required for this purpose will be made available from the office of the undersigned. The Dist. Veterinary Officer is required to depute a Nodal Officer and also to submit a contingency plan in this regard.

7. Cattle feed Distribution:

Circle Officer Pub Mangaldai will be the overall in charge of the cell. The Dist. Vety. Officer and SDVO are also requested to depute a Nodal Officer and also to submit a contingency plan in this regard.

8. Irrigation Deptt.:

The Ex. Engineer will identify the vulnerable points of Irrigation Structures like head work, cross drainage, canal embankment and canal system, prepare a list of Irrigation Personal for round the clock patrolling of irrigation structures. Follow the flood warning system at the upstream release of water. Repair vulnerable structures. The SE & EE are requested to depute a Nodal Officer and also to submit a contingency plan in this regard.

9. Social welfare Deptt. :

The Dist Social welfare Officer (SWO) will visit generally flood affected areas pre flood and make arrangements for mobile units of maternity and child welfare centers likely to be affected in flood. Draw up nutrition programs for children's through Anganwadi Centers. Make a list of voluntary social welfare organizations and list of personals for rendering service in relief centers. The SWO is requested to depute a Nodal Officer and also to submit a contingency plan in this regard.

10 Water Resource Deptt.:

The Ex. Engineer will identify the vulnerable points of Irrigation Structures like head work, cross drainage, canal embankment and canal system, prepare a list of Irrigation Personal for round the clock patrolling of irrigation structures. Follow the flood warning system at the upstream release of water. Repair vulnerable structures. The SE & EE are requested to depute a Nodal Officer and also to submit a contingency plan in this regard.

11. Relief material (GR) collection cell:

A GR cell will be constituted consisting of the following Officers and employees. The team will keep records of GR collection properly in a Register. The Circle Officer will be overall in charge of this cell.

1. ADO, Agriculture Deptt.
2. J.E, Irrigation Division, Mangaldai
3. Ripen Sarmah ,Sk, Pub Mangaldai Rev. Circle
4. Mojammil Haque , LM, Pub Mangaldai Rev. Circle
5. Naba Kr Nath, LM, Pub Mangaldai Rev. Circle

**Any other Officer deputed by Circle Officer, Pub Mangaldai Rev. Circle

12. Store Room In charge:

A temporary store Room will be set up in the office of the undersigned and the following Officers and employees will be in charge of the store Room

- I. Ripen Sarma,S.K, Pub Mangaldai Rev Circle
- II. Joyprakash Das , LM, PubMangaldai Rev Circle
- III. Hridayananda Deka. L.M, Pub Mangaldai Rev Circle

**Any other Officer/Employee deputed by Circle Officer, Pub Mangaldai Rev. Circle

12. Rescue Boat Requisition Cell:

The Following officers and employees will be in charge of boat requisition cell.

- I. Bhargab Baishya, FO i/c (DM), Pub Mangaldai Rev. Circle

II. Officer In-charge Dhula Police Station.

III. Madhurjya Deka Narzary, GIS Asst.Pub Mangaldai Rev Circle

IV. Ripynjoy Nath, LM Pub Mangaldai Rev. Circle

V. Hridayananda Deka ,LM Pub Mangaldai Rev. Circle

The boat inventory has been prepared with 13 nos. of engine boats with name and address of the boatman and boat owners. They will be readily made available for use on event of occurrence of flood.

List of Boat Owners

| Sl | Name | Address |
|----|-------------------------|---------------------|
| 1 | Sahar Ali (8453923690) | DhanshrikashChapari |
| 2 | Saban Ali (7099798394) | DhanshrikashChapari |
| 3 | Sarkat Ali (8099074582) | Puthimari |
| 4 | Manser Ali | No3 Nangli |
| 5 | Abu Shyama | Baigarmari |
| 6 | Jafar Ali | Baigarmari |
| 7 | Musa Ali | Puthimari |
| 8 | Gowal Ali | 4No Nagnlichar |
| 9 | ZamalBadsah | Gasibari |
| 10 | Ruhul Amin | GA sbari |
| 11 | Sayed Ali | No2 Nangli |
| 12 | Samad Ali | No3 Nangli |
| 13 | Siddique Ali | Baigarmari |

List of volunteers of Red Cross Society as immediate Rescue Group

| Sl No. | Name | Contact No. |
|--------|--------------------|-------------|
| 1 | Sri JayantaSarmah | 9435087345 |
| 2 | Sri Dilip Bhatta | 9101483104 |
| 3 | Hari Ch. Deka | 8399086768 |
| 4 | JitumoniSahariah | 8638314796 |
| 5 | Madhusudhan Bhatta | 8721944624 |
| 6 | Kamal Bharadwaj | 9864232587 |

LIST OF SK & L.M UNDER PUB MANGALDAI REVENUE CIRCLE

| MOUZA | LOT NO | NAME OF LM | VILLAGES | Mobile No. |
|------------|--------|-----------------|--|-------------------|
| SHYAMABARI | 1 | Mainul Hoque | Sherpur. Bagdia | 7002635473 |
| | 2 | Rinku Ali | Batabari Latakhat , NizShyamabari, Jugipara. | 8638419944 |
| | 3 | Faruk Hussain | Karmipara Balabari No 2 Mazgaon Hirapara No 1 Thekerabari No 2 Thekerabari No 3 Thekerabari Paniakhat | 7002035540 |
| | 4 | Mojammil Hoque | NizKharupetia Bologarah Ozagaon Ganakarmati Pub Chuba Islampur keotChuba AtakataChapuri Tangnijahr Baigarmari | 7002187968 |
| | 5 | Joy Prakesh Das | Gelaidingi Ondolajhar Khatanipara GarapariChapori No 1 GarapariChapori No 1 AtakataChapori GarapariNispi No.2 Athakata | 8638751524 |

| | | | | |
|------------|---------------------|--------------------|-------------------|-------------------|
| | | | | |
| SHYAMABARI | 6 | HridayanandaDeka | No1 Kharupetia | 9101116332 |
| | | | No 2 Kharupetia | |
| | Kachichar | | | |
| | No 1 Magurmari | | | |
| | No 2 Magurmari | | | |
| | DhansiriKashChapori | | | |
| | GadhowaChapori | | | |
| | No 1 | | | |
| | GadhowaChapori | | | |
| | GranlandBagicha | | | |
| 7 | SambaruBaro | BarkolaBagicha | 9395981088 | |
| | | OtalaBagicha | | |
| | | Kawadanga , | | |
| | | Dalgaon Grand | | |
| 8 | RituparnaSarma | RajapukhuriBagicha | 9706627738 | |
| | | Bherbarijhar | | |
| | | RajapukhuriHabi | | |
| | | Chumowakhat | | |
| | | Raja Howli | | |
| | | Bherberibill | | |
| Chinibari | | | | |
| 9 | RipunjoyNath | PachimPodughat | 9101586190 | |
| | | Pub podughat | | |
| | | laodowar | | |
| | | Dhansrikah | | |
| | | Begarkah | | |
| 10 | Satish Kr. Baruah | MouchidaGosogor | 7002116125 | |
| | | Barkhat | | |
| | | PanbariHabi | | |
| | | Galandichahbagicha | | |
| | | PanbariGaon | | |
| | | GalandiHabi | | |
| | | KadamtaliBagicha | | |
| | | BarbariGaon | | |
| CHAPAI | 1 | MaskurAlam | Granlandbagicha | 8751940873 |
| | | | Dalgaon grant | |
| | | | kacharibari | |
| | | | Chalanikuchi | |
| | | | Rajapukhuri | |
| | | | Kanmuji | |

| | | | | |
|-----------|---|-------------------|---|-------------------|
| | | | Kehotali | |
| RANGAMATI | 1 | BirenSwargiary | NC.Chaulkhowa No1Chaulkhuwa No2 Chaulkhuwa NC Ganeshbali | 9957715001 |
| | 2 | BirenSwargiary | No1 HetowChapari No2 HetowChapari No2 Dhariakheti | 9957715001 |
| | 3 | RajdeepHaflongbar | NC Hiloikhunda NC Gasbari NC Puthimari NC Bontapu | 6001349435 |
| | 4 | PulakeshDeka | NC No 4 Nangalichar NC No5 Nangalichar NC Piyajachar NC Kajiachar NC Kajiamari | 9401973573 |
| | 5 | RajdeepHaflongbar | NC No 1 Nangalichar NC No 2 Nangalichar NC No 3 Nangalichar | 6001349435 |
| | 6 | NabaNath | NC Satihara NC Arikati NC Algachar NC Mrigamari NC Hatiapri, NC Missamari Baghapari Kharpari | 7002811095 |

LIST OF GAON PRADHANS UNDER PUB MANGALDAI REVENUE CIRCLE

| Sr No | Name | Village | Mouza | Contact No |
|-------|---------------------|------------------|------------|------------|
| 1 | Bimal Chandra Deka | Gelaidingi | Shyamabari | 7099412062 |
| 2 | Matlib Ali | Hirapara | Shyamabari | 6000408716 |
| 3 | Alimuddin Ahmed | Balabari | Shyamabari | 7002770747 |
| 4 | Harunar Rashid | Bherbheri | Shyamabari | 9957596101 |
| 5 | AbdusSattar | Magurmari | Shyamabari | 9126970455 |
| 6 | Abdul Malek | Serpur | Shyamabari | 7002202859 |
| 7 | Kamaluddin Ahmed | PachimPadukhat | Shyamabari | 7002150168 |
| 8 | MofazaiHoque | Rajapukhuri | Shyamabari | 6001266008 |
| 9 | Mazid Ali | Raja Howli | Shyamabari | 9864020758 |
| 10 | Muksed Ali | RajapukhuriHabi | Shyamabari | 9954756878 |
| 11 | Abdul Rahim | Chenibari | Shyamabari | 9864297676 |
| 12 | Nur Hussain | Pub Padughat | Shyamabari | 9365165866 |
| 13 | Abdul Karim Sarkar | Pub Chuba | Shyamabari | 9854143687 |
| 14 | Abul Hussain | Jogipara | Shyamabari | 9365408484 |
| 15 | Ali Akbar | kawadanga | Shyamabari | 7002523128 |
| 16 | BipulDeka | Panbari | Shyamabari | 8099612382 |
| 17 | Badiuz Zaman | Khataniapara | Shyamabari | 9365127394 |
| 18 | Keshab Kumar Deka | Mazgaon | Shyamabari | 9707126240 |
| 19 | Minhar Ali | Ga-Dhuwa | Shyamabari | 9101612729 |
| 20 | Sumuruddin Ahmed | No-2 Dhansrikash | Shyamabari | 6000056143 |
| 21 | Abu Bakkar Siddique | No-3 Thekerabari | Shyamabari | 6000954116 |
| 22 | Hedayatullah | Dhansrikash | Shyamabari | 9365414486 |
| 23 | Hobibur Rahman | Islampur | Shyamabari | 9101395040 |
| 24 | Yakub Ali | Kawadanga | Shyamabari | 7099798162 |
| 25 | Dilwar Hussain | Baghpari | Rangamati | 7002660048 |
| 26 | Ashad Ali | No-2 Dhariakhati | Rangamati | 9854500473 |
| 27 | Abdul Jubbar | No-1 Nanglichar | Rangamati | 9954649559 |
| 28 | LankeswarDeka | Hazarikapara | Rangamati | 7099335790 |
| 29 | Naimuddin Ahmed | Chalanikuchi | Chapai | 9101754162 |
| 30 | BireswarSahary | Jamuguri | Chapai | 9365045223 |
| 31 | LoknathBasumatary | Kehutali | Chapai | 9954103788 |
| 32 | Hitesh Deka | Ondolajhar | Shyamabari | 7002750518 |
| 33 | Rabindra Kumar Nath | Paniakhat | Shyamabari | 9101768735 |
| 34 | Kaiser Ali | Ojhagaon | Shyamabari | 7002748179 |
| 35 | Balaram Ghosh | Bologara | Shyamabari | 8638571748 |
| 36 | Apurba Deb Nath | GrandlandBagisha | Shyamabari | 9365627958 |

Dalgaon Revenue Circle

The Brahmaputra and its tributaries such as Tangni, Sukhjani, Dhansiri, Moradhansri, Pachnoi, Bega and Mora Bega Criss cross across the flood plains of Darrang District. Dalgaon Revenue Circle is constituted with 149 revenue villages. During the monsoons the river outrages its volume and maroons many villages and inundates large tracts of agricultural land causing loss of livelihood of the people.

A Flood Contingency Plan has been prepared for the year 2024 to meet any eventuality in view of the ensuing monsoon and after its effect of the probable flood in Dalgaon Revenue Circle.

Dalgaon Revenue Circle comprises 5 (Five) Mouza- namely (1) Kharupetia (2) Pub-sialmari (3) Pub Dalgaon(4) PachimDalgaonand (5) PachimSialmari along with 149 Nos. Revenue villages. The river Dhansiri and Tangni has the history of causing huge damages to the Bandhs raised along their banks hereby including large area within a brief spell of time.

LIST OF FLOOD INUNDATED VILLAGE IN THE DALGAON REVENUE CIRCLE

| NAME OF CIRCLE | HAZARD TYPE | NAME OF VILLAGE |
|---------------------|-------------|---|
| Dalgaon Rev. Circle | Very Low | Bagisakash |
| | Low | Naorachicha (2) Duliapara (3) Simoluguri (4) No.2 Kuwaripukhuri (5) No.1 Galandikash |
| | Moderate | .(1) No.3 Shyampur (2) No.1 KachariVetitop (3) No.2 KachariVetitop (4) No.3 KachariVetitop (5) No.1 Khetassar (6) No.1 Arimari |
| | High | (1) No.1 Kopati Grant (2) Ghiladhari (3) Rongagorakhuti (4) Rongagorapathar (5) No.2 Kopati Grant (6) Bilpar (7) Nadirpar (8) No.4 Shyampur (9) Islampur (10) Badlichar (11) Borkur (12) Dharanipur (13) Kopatigaon (14) No.4 SialmariKhuti (15) No.2 Arimari (16) No.3 Arimari (17) No.4 Arimari (18) No.5 Arimari (19) Kachomari Char |
| | Very High | (1) Thalthali (2) Rahmanpur (3) Bhabapur (4) Sialmari Nepali (5) Kachomari Nepali (6) Kachomari Sonari (7) Bagaribari (8) KheroniChapari (9) RowmariChapari (10) No.1 Shyampur (11) No.2 Shyampur (12) Badliborali |
| | | Total Villages- 43 |

With a view to meet up any emergency situation a Response Team has constituted along with the responsibility in the circle level.

The Response team will play the major role in preparedness and mitigation. The success and failure in handling the situation during times of flood is purely dependent upon the active role played by this team. Prompt understanding and initiation of immediate action will make a big difference in the prevention of loss of human lives, crops and property damages during the time of disaster. The role and responsibility of the Response Team is not only important during disaster but also critical before and after the occurrence of a disaster.

| Sl No | Designation | Name with contact No. | Responsibility |
|-------|--------------------------------------|--|--|
| 1 | Chief of response team | Tanbir Yusuf Ahmed, Circle Officer, Dalgaon Rev. Circle Cont. No :91273-76950 | To communicate with district administration for necessary help and close coordination with different team in-charge. |
| 2 | Liaison Officer | Jyotirmoy Narayan Konwar, Field Officer (DM),Dalgaon Rev Circle, Cont. No : 88763-06441 | To communicate with district administration and keep coordination with different team and village level workers. |
| 3 | Chief programme officer for response | Bhaskar Baruah, D/A,Dalgaon Circle Cont. No : 70027-07695 | Maintenance of coordination with the district head quarter, meeting the emergent needs and sending reports timely. |
| 4 | Programme officer for response | Bhaben Baruah, SK, dalgaon circle, Cont. No :60017-98909 | To coordinate with the concerned Lot Mandals of the area. To maintain all the records on distribution of flood and non flood items, relief, office maintenance, goods delivery (in kind and cash) as per instruction. |
| 5 | Village link man | Village headman (Gaon-Pradhan) of all villages | To coordinate with the in-charge of service delivery persons, provide service when and where required, provide time to time information to response team, identification of local volunteers etc. |
| 6 | In-Charge for Food Item | Bhaskar Baruah, D/A,Dalgaon Circle Cont. No : 70027-07695 | To prepare the demand data of camp wise food item, maintenance of attendance register and distribution of of food items. |
| 7 | In-Charge for Non Food Item | Bhaben Baruah, SK, dalgaon circle, Cont. No : 60017-98909 | To prepare list of the Non Food items, record maintenance and distribution. |

Relief Committee: -

A relief committee has been formed with the following members. The committee will look after the activities of response team, assists and advise them for proper services. Before the response, the relief committee meeting will be called by the Circle Officer for discussion about the response preparedness

- | | | |
|-----|--|------------------|
| 1) | Circle Officer, Dalgaon Revenue Circle | Chairman |
| 2) | Field Officer (DM), Dalgaon Revenue Circle | Member Secretary |
| 3) | B.D.Os of Dalgaon-Sialmari and Bechimari Development Block. | Member |
| 4) | A.D.O, Kopati, as CDMC, Member. | Member |
| 5) | A.D.O, Kharupetia, as CDMC, Member. | Member |
| 6) | A.D.O, Dalgaon, as CDMC, Member. | Member |
| 7) | Veterinary Officer, Dalgaon, Kharupetia and Dhula | Member |
| 8) | Junior Engineer, PHE, Dhula, Dalgaon Section | Member |
| 9) | Asst. Engineer, W.R. Div, Dalgaon | Member |
| 10) | Asst. Executive Engineer, P.W.D.(R.R.) Dalgaon Sub-Division Member | |
| 11) | OC s of Police Station Dalgaon, Kharupetia, Shyampur | Member |
| 12) | Z.P. Members, From Dalgaon Revenue Circle. | Member |
| 13) | Panchayat President/ Secretaries Dalgaon Circle Area | Member |
| 14) | Mouzadars of Dalgaon circle area. | Member |

SEARCH & RESCUE OPERATION TEAM:

At the time of disaster, a Search and Rescue operation team is constituted to carry out rigorous search operation.

| Sl.No | Name | Designation | Contact No. |
|-------|-------------------------------|---|----------------------------|
| 01 | Badan Barman | BDO, Bechimari | 88767-79761 |
| 02 | Tanumani Bhuyan | BDO, Dalgaon Sialmari | 86382-91536 |
| 03 | Jyotirmoy Narayan Konwar | FO(DM) Dalgaon Rev. Circle | 88763-06441 |
| 04 | Rajib Barua | OC Dalgaon Police Station | 86382-27855 |
| 05 | Niranjan Barua | OC Shyampur Police Station | 94350-12343 |
| 06 | Manoranjan Gogoi. Inspr | OC Kharupetia Police Station | 99540-12308 |
| 07 | Madhab Sarma, Station Officer | I/C Kharupetia Fire & Emergency Service | 7002882289 03713-254360 |
| 08 | | All VDP's Secretaries | |
| 09 | | All Gaon Pradhan | |

RESPONSE PLAN:

| Day | Location | Activity | Responsible Person |
|------------|-----------------|---|---|
| | Circle office | Information received from administration, media and communities about the flood. | Circle officer |
| | Circle office | Activate response team and core team | Circle officer |
| | Circle office | Meeting with response and core team | Circle officer |
| | Circle office | Volunteers Orientation | |
| | Field | Readiness of vehicle and transportation | In charge |
| | Field | Readiness of camp/shelter | In charge |
| | Circle office | Rapid assessment of the situation, Data collection about affected areas, mapping affected areas | Chief of response team(Circle Officer), Core response Team, volunteers team |
| | Field | Moving affected population to undamaged community buildings. | Team of volunteers responsible along with team in charge |
| | Field | Move food/NFI to affected sites and start with a token system distribution | Volunteers and In-Charge of Food Item & Non Food Item |
| | Camp | Health camp takes place every week at camp | Concern health in-charge |
| | Camp | Veterinary Services at cattle shelter | In-Charge, Veterinary surgeon |
| | Circle office | Review and assessment of the needs, review distribution strategies as per needs | Circle officer, Core team members, Volunteer in-charge |
| | Circle Office | Review damage of crop and start loss mitigation | ADO, Agriculture |
| | Circle Office | Review the flood situation and encourage victims for back to home | Volunteers |
| | Circle Office | Compilation of report of each temporary shelter site | Volunteers in-Charge |
| | Circle Office | Meeting with core members, volunteers, feedback collection and follow up. | Circle officer |
| | Circle Office | Evaluation | Circle officer, Core response team, village leading man, media person. |

RELIEF CAMPS:

A total of 25 Nos. of probable Relief Camps have been identified and selected on the basis of vulnerability of the areas as well as accommodation facilities in the Dalgaon Rev. Circle area as follows:

| SI No. | Proposed Relief Camps. | Co-ordinates | |
|--------|---------------------------------|-------------------------|-------------------------|
| | | Latitude | Longitude |
| 1 | Bagisakash L.P School | 92 ⁰ 4'37" | 26 ⁰ 37'21" |
| 2 | Ghiladhari L.P School | 92 ⁰ 17'1" | 26 ⁰ 35'49" |
| 3 | RongagoraPathar L.P School | 92 ⁰ 16'34" | 26 ⁰ 34'40" |
| 4 | Rahmanpur L.P School | 92 ⁰ 17'4" | 26 ⁰ 35'51" |
| 5 | Bhabapur L.P School | 92 ⁰ 16'37" | 26 ⁰ 33'12" |
| 6 | Sialmari M.E Madrassa | 92 ⁰ 16'36" | 26 ⁰ 33'20" |
| 7 | Sialmari L.P School | 92 ⁰ 16'36" | 26 ⁰ 33'20" |
| 8 | Badlichar M.E Madrassa | 92 ⁰ 14'5" | 26 ⁰ 31'28" |
| 9 | Shyampur L.P School. | 92 ⁰ 13.049' | 26 ⁰ 30.597' |
| 10 | Shyampur M.E Madrassa | 92 ⁰ 11.819' | 26 ⁰ 30.945' |
| 11 | Arimari L.P School | 92 ⁰ 10'43" | 26 ⁰ 29'20" |
| 12 | KharupetiaH.S.School | 92 ⁰ 8'56" | 26 ⁰ 31'6" |
| 13 | Burigaon Madrassa | 92 ⁰ 4'51" | 26 ⁰ 28'1" |
| 14 | Dalgaon Higher Secondary School | 92 ⁰ 11'49" | 26 ⁰ 33'14" |
| 15 | Sialmari High School | 92.21645 ⁰ | 26.53738 ⁰ |
| 16 | ThalthaliL.P.School | 92.26255 ⁰ | 26.55723 ⁰ |
| 17 | No.4 SialmariL.P.School | 92.27055 ⁰ | 26.54580 ⁰ |

The Circle Officer, Dalgaon Revenue Circle will be overall in-charge of the proposed relief camps.

RAISED PLATFORM:

| Sl. No. | Mouza | Name Of Village | Nos Of Platform |
|---------|--------------|-----------------|-----------------|
| 1 | Pub Sialmari | Kheroni | 3 |
| 2 | | Rowmari | 3 |
| 3 | | Shyampur | 2 |
| Total | | | 8 |

Requirement of boat:

6 No. of Machine boats and 6 Nos. of Country Boats & 5 Nos of Truck shall be required to carry food materia

Availability of Boat

Engine Boat :

| Sl. No. | Name | Village | Capacity | Mobile Number |
|------------------------------|--------------|-----------------|-------------|---------------|
| | Jjarul Islam | Kalaichar | 900 Moulds | |
| | Fakir Ali | 2 No. Magurmari | 1000 Moulds | |
| | Ajgar Ali | 2 No. Magurmari | 800 Moulds | |
| | Inshan Ali | Kalaichar | 800 Moulds | |
| <u>Country Boat :</u> | | | | |
| Sl.No | Name | Village | Capacity | Mobile Number |
| | Ziaruddin | 2 No. Magurmari | 200 Moulds | |
| | Hanif Ali | Badli-Boirali | 200 Moulds | |
| | Hazarat Ali | Bhabapur | 200 Moulds | |
| | Ismail Ali | 2 No. Magurmari | 200 Moulds | |

ROLES AND RESPONSIBILITIES OF DIFFERENT AGENCIES/ LINE DEPARTMENTS FOR FLOOD MANAGEMENT.

1. CIRCLE OFFICER: Take up steps for implementation by the various authorities as per the recommendations of DDMA meeting on flood preparedness. Select sites for evacuation centres and relief centres in safe areas. The site for sheltering livestock may be decided in consultation with district A.H. & Veterinary Officer. Prepare a sub-division wise list of Officers and staff available for deployment of relief duty as and when called for.

2. MEDICAL TEAM: A medical team consisting of Doctors and Para Medical Staff been set up for every relief camps. The medical team will provide all necessary medical aid to the inmates of the relief camps.

A separate Mobile Medical Relief Team consisting of Doctors and Para Medical Staff will visit the flood affected areas, Raised Platforms and Shelter Camps regularly and take necessary Relief measures. One Senior Doctor will be in charge of the team and look after all adequate medical relief measures need to be taken on the event of flood. The Joint. Director Health, Darrang is requested to depute one Nodal Officer and submit a contingency plan in this regard within 20th April 2017 to the undersigned and also keep available stock of sufficient medicine, phenyl etc. for relief camps.

| MEDICAL TEAM DETAILS UNDER DALGAON REVENUE CIRCLE | | | | | | |
|---|------------------------|-----------------|--|--------------------------|--|------------|
| Sl. No. | Emp Name | Health Block | Health Institute / Office | Health Institute Type | Designation | Mobile No. |
| 1 | Dr. Gautam Kumar Das | Kharupetia BPHC | RBSK Mobile Health Team, Kharupetia BPHC | RBSK, Mobile Health Team | Dental Surgeon-RBSK | 9864750914 |
| 2 | Dr.Dhiraj Kumar Kalita | Kharupetia BPHC | KHARUPETIA CHC / BPHC | CHC | Dental Surgeon(NHM) | 9864085692 |
| 3 | DR. BIDYAWATI HAZARIKA | Kharupetia BPHC | Kuwaripukhuri Model Hospital | Model Hospital | Dy. Superintendent | 9435161862 |
| 4 | Dr.Mukhter Hussain | Kharupetia BPHC | KHARUPETIA CHC / BPHC | CHC | Dy. Superintendent | 9435400573 |
| 5 | Dr.MAHADEV SAHARIA | Kharupetia BPHC | SILBORI | New PHC | M&HO-I | 7399852805 |
| 6 | Dr. Arif Iqbal Ahmed | Kharupetia BPHC | KHARUPETIA CHC / BPHC | CHC | M&HO-I | 8723860382 |
| 7 | Dr.Nabanita Borah | Kharupetia BPHC | KHARUPETIA CHC / BPHC | CHC | MO(Ayur) | 9435189600 |
| 8 | Dr.Mainul Hoque | Kharupetia BPHC | DALGAON | SD | MO(Ayur) | 9854739956 |
| 9 | DR JAHANARA KHANAM | Kharupetia BPHC | Panbari New PHC | New PHC | MO(Ayur) | 9435711242 |
| 10 | Dr. Bibhu Sankar Das | Kharupetia BPHC | KHARUPETIA CHC / BPHC | CHC | MO(Ayur) | 9435015846 |
| 11 | DR.BHABANI KALITA | Kharupetia BPHC | RBSK Mobile Health Team, Kharupetia BPHC | RBSK, Mobile Health Team | MO(Ayur)-RBSK | 9435564666 |
| 12 | Dr.Hanifur Rahman | Kharupetia BPHC | BARUAJHAR | SD | MO(Homoeo) | 8822084465 |
| 13 | Dr. Pranab Kumar Gogoi | Kharupetia BPHC | RBSK Mobile Health Team, Kharupetia BPHC | RBSK, Mobile Health Team | MO(Homoeo)-RBSK | 9612241516 |
| 14 | DR.FATEMA KHATUN | Kharupetia BPHC | RBSK Mobile Health Team, Kharupetia BPHC | RBSK, Mobile Health Team | MO(Homoeo)-RBSK | 7002442726 |
| 15 | Dr. Nizam Uddin | Kharupetia BPHC | KHARUPETIA CHC / BPHC | CHC | MO(MBBS)-1 Year Complusory Rural Posting | 8638871066 |

Flood Action Plan of Darrang District For the Year (2024)

| | | | | | | |
|----|------------------------|-----------------|------------------------------|----------------|--|------------|
| 16 | Dr. Imran Hussain | Kharupetia BPHC | SHYAMPUR | New PHC | MO(MBBS)-1 Year Complusory Rural Posting | 7002698416 |
| 17 | Dr. Susmita Sarkar | Kharupetia BPHC | Panbari New PHC | New PHC | MO(MBBS)-1 Year Complusory Rural Posting | 9101141052 |
| 18 | Dr. Sumana Baruah | Kharupetia BPHC | DHULA | New PHC | MO(MBBS)-1 Year Complusory Rural Posting | 9101155474 |
| 19 | Dr. Meghna Deka | Kharupetia BPHC | BARUAJHAR | SD | MO(MBBS)-1 Year Complusory Rural Posting | 8811096136 |
| 20 | Dr. Bijoy Jyoti Saikia | Kharupetia BPHC | DALGAON | SD | MO(MBBS)-1 Year Complusory Rural Posting | 8486987818 |
| 21 | Dr.Shekharjyoti Sarmah | Kharupetia BPHC | NO.1 MAGURMARI | Riverine PHC | MO(MBBS)-1 Year Complusory Rural Posting | 8399042383 |
| 22 | Dr.Mirazul Haque | Kharupetia BPHC | NO.4 ARIMARI | Riverine PHC | MO(MBBS)-NRHM | 8638730632 |
| 23 | Dr. Prasanna Kumar Das | Kharupetia BPHC | BARUAJHAR | SD | MO(MBBS)-NRHM | 9435342242 |
| 24 | Dr. Arpita Paul | Kharupetia BPHC | BHERBHERIBILL | New PHC | MO(MBBS)-NRHM | 6000630729 |
| 25 | Dr.Mamadul Islam | Kharupetia BPHC | NO.4 ARIMARI | Riverine PHC | MO(MBBS)-NRHM | 8403830210 |
| 26 | Dr.Mahmoodul Karim | Kharupetia BPHC | SILBORI | New PHC | MO(MBBS)-NRHM | 8402981476 |
| 27 | DR.ABDUL ZALIL AHMED | Kharupetia BPHC | KHARUPETIA CHC / BPHC | CHC | SDM&HO | 9854183244 |
| 28 | Dr. Pranita Das | Kharupetia BPHC | KHARUPETIA CHC / BPHC | CHC | Sr.M&HO | 9435186545 |
| 29 | DR. BIREN SHARMA | Kharupetia BPHC | Kuwaripukhuri Model Hospital | Model Hospital | Sr.M&HO | 9435386394 |
| 30 | Dr.Bibhash Kanti Saha | Kharupetia BPHC | Kuwaripukhuri Model Hospital | Model Hospital | Sr.M&HO | 9435385998 |
| 31 | Dr.Burhanuddin Ahmed | Kharupetia BPHC | KHARUPETIA CHC / BPHC | CHC | Sr.M&HO | 9854136873 |

3. DIST. AGRICULTURE DEPT.: The Dist. Agriculture Officer, Darrang will assess the area and farm family affected by the flood and will prepare a list of farm families affected with the help of Revenue personal just after receding the flood water. He is requested to depute a Nodal Officer and also to submit a contingency plan in this regard within 20th April.

4. PUBLIC HEALTH ENGINEERING CELL: P.H.E will install at least 2(two) nos. Of hand tube well in each relief camps for drinking water purpose. PHE will also construct temporary latrines in each relief camps as per need basis and keep available sufficient quantities of bleaching powder, phenyl etc. For relief camps.

The **Ex. Engineer, PHE**, is also requested to depute a Nodal Officer and also to submit a contingency plan in this regard within 20th April. to the undersigned.

5. CATTLE FEED DISTRIBUTION: Circle Officer Dalgaon will be the overall incharge of the cell. The Dist. Vet. Officer and SDVO are also requested to depute a Nodal Officer and also to submit a contingency plan in this regard within 20th April.

6.IRRIGATION DEPT.: The Ex.Engineer will identify the vulnerable points of Irrigation Structures like head work, cross drainage, canal embankment and canal system, Prepare a list of Irrigation Personal for round the clock patrolling of irrigation structures. Follow the flood warning system at the upstream release of water. Repair vulnerable structures. The SE & EE are requested to depute a Nodal Officer and also to submit a contingency plan in this regard within 20th April.

9. SOCIAL WELFARE DEPT.: The Dist. Social welfare Officer (SWO) will visit generally flood affected areas pre flood and make arrangements for mobile units of maternity and child welfare centres likely to be affected in flood. Draw up nutrition programs for children's through Anganwadi Centres. Make a list of voluntary social welfare organizations and list of personals for rendering service in relief centres. The SWO is requested to depute a Nodal Officer and also to submit a contingency plan in this regard within 20th April.

10. POLICE: Prepare a list indicating the number of Police personnel, Civil Defence and Home guards likely to be deployed in addition to the Police personnel in the existing Police stations and outpost for purpose of Law & Order, Rescue and Evacuation. Keep the Police Vehicles and equipment's in good working conditions. Arrange for required number of police wireless sets to be kept in readiness for temporary installation in the affected areas. Assists in rescue operations and evacuation or transfer of affected people to relief camps or safer places through providing security to the rescuers. Post police guards at vital installations and arranging guard for relief materials at the relief camps.

11. FOOD & CIVIL SUPPLIES: Arrange for the procurement of controlled commodities like rice and maintain a reserve stock of the required quantities of these items in specified places. Ensure adequate supply position of essential commodities, particularly the controlled commodities. Keep constant vigil by the supply staff so that the traders do not take advantage of the situation and create any condition of artificial scarcity. Deploy Staff for relief in the affected areas.

CONTROL ROOM:

During the time of emergency, a control room will function in the office of Dalgaon Revenue Circle under control of Circle Officer. The control room will be the nerve centre for the activities during flood. The members of different teams shall have to assemble on the ongoing records about the emergency situation. Apart from that any other officer or staff who gets any information from any source will have to inform the control room immediately for further onward action.

For ensuring post disaster damage assessment, The following Circle Level Task Force has been constituted under Dalgaon Revenue Circle.

| | | | |
|--------------------------|--|--------------|------------------|
| Tanbir Yusuf Ahmed | Circle Officer,Dalgaon Revenue Circle | 91273-76950 | Chairperson |
| Jaherul Islam | BDO, Bechimari | 78967-71814 | Member |
| Tanumani Bhuyan | BDO, DalgaonSialmari | 86382-91536 | Member |
| Rajib Barua | OC Dalgaon Police Station | 86382-27855 | Member |
| Manoranjan Gogoi | OC Kharupetia Police Station | 99540-12308 | Member |
| Samarendra Nath | J.E, Water Resource Department | 96783-59867 | Member |
| Haidar Ali | J.E,P.W.D(Building) | 94351-85647 | Member |
| Rafiqul Islam | J.E, P.W.D(Roads), DalgaonT.R.Sub-Division | 97060-71119 | Member |
| Amal Talukdar | Sub-Engineer, Gr-1, Irrigation | 70029-15812 | Member |
| Kumud Deka | SDAO,Dalgaon Agriculture | 93655-90062 | Member |
| Dr.Az. Ahmed | SDMO,Kharupetia | 84020-62477 | Member |
| Naba Kumar Sarma | J.E, PHED | 91016-01159 | Member |
| Dr.Mafidul Hoque | State Vety. Officer,Dalgaon | 91012-16430 | Member |
| Apurba Bhuyan | Fishery Development Officer | 70023-41109 | Member |
| Siteswar Nath | BEEO,DalgaonSialmari Block | 76386-882916 | Member |
| Nejibur Rahman | Statistical Assistant, Social Welfare | 70029-49930 | Member |
| Kamala kanta Saikia | Inspector,Handloom& Textile | 93650-04654 | Member |
| Ashad Ali | Demonstrator,Sericulture | 98541-53907 | Member |
| Abdul Mazid | SDE,kharupetia APDCL | 70024-45041 | Member |
| Prakash Sarma | SDE,Mangaldai APDCL | 87240-61728 | Member |
| Jyotirmoy Narayan Konwar | Field Officer(DM),Dalgaon Revenue Circle | 88763-06441 | Member Secretary |

| LIST OF GAON PRADHAN UNDER DALGAON REVENUE CIRCLE | | | | |
|--|----------------------|------------------------|----------------------|----------------|
| Sl. No | Name of Gaonburha | Name of Revenue Circle | Village name | Contact number |
| 1 | Samsuddin Ahmed | Dalgaon | Nadirkash | 9101817219 |
| 2 | Jamaluddin Ahmed | Dalgaon | No.1 Chikonmati | 9101326715 |
| 3 | Jilul Hoque | Dalgaon | Khairakata | 9854917500 |
| 4 | Aynul Hoque | Dalgaon | No.1 Bargarakhuti | 9101883385 |
| 5 | Krishna Mandal | Dalgaon | Barjhar | 9854700912 |
| 6 | Saha Alam | Dalgaon | Bargholi | 6000159929 |
| 7 | Kameswar Rudra Singh | Dalgaon | Bagishakash | 8133075204 |
| 8 | Golap Mostafa | Dalgaon | Niz-Dalgaon | 9859405128 |
| 9 | Khairul Islam | Dalgaon | Dalgaon Town | 6000453478 |
| 10 | Baharul Islam | Dalgaon | Dongpara | 9859299268 |
| 11 | Firoj Ali | Dalgaon | Simaluguri | 7637997463 |
| 12 | Shajahan Ali | Dalgaon | Padopori | 6001248760 |
| 13 | Azad Ali | Dalgaon | Daipam | 6001594047 |
| 14 | Azimuddin Ahmed | Dalgaon | Kuwaripukhuri | 9854448297 |
| 15 | Samiruddin Ahmed | Dalgaon | PachimChokabahin | 6001444824 |
| 16 | Soukat Ali | Dalgaon | No. 3/4 Baruajhar | 6900957180 |
| 17 | Nur Mahammad Ali | Dalgaon | Ulubari | 6002192094 |
| 18 | Abdul Sattar | Dalgaon | Bechimari | 7086601601 |
| 19 | Maheswar Baro | Dalgaon | Batabari | 9613585583 |
| 20 | Hazarat Ali | Dalgaon | Kahibari/Barangabari | 9859299284 |
| 21 | Rafiqul Islam | Dalgaon | Zamalpur | 6000235236 |
| 22 | Jainal Abdin | Dalgaon | Rangarapathar | 6000601361 |
| 23 | Sirajul Hoque | Dalgaon | Nalbari | 7002554948 |
| 24 | Nazmul Hoque | Dalgaon | No.5 Baruajhar | 7002866760 |
| 25 | Abdul Kuddus | Dalgaon | Shyampur | 7002660493 |
| 26 | Alam Saik | Dalgaon | Konakatapara | 9957327040 |
| 27 | Muktar Hussain | Dalgaon | Bechimari | 9854530395 |
| 28 | Nizam Ali | Dalgaon | No.2 Sialmari | 9365544278 |
| 29 | Mahendra Sarmah | Dalgaon | Thalthali | 6001992930 |
| 30 | AbubakkarSiddik | Dalgaon | Kasomari | 6001350814 |
| 31 | Osman Goni | Dalgaon | Ghansimali | 7637044501 |
| 32 | Dilowar Hussain | Dalgaon | Nagajan | 9859100285 |
| 33 | Abdul Hamid | Dalgaon | Niz-Barujhar | 9706427652 |
| 34 | Rasid Ahmed | Dalgaon | No.1 Punia | 7002508544 |
| 35 | Suruj Zamal | Dalgaon | Fakirpara | 9435408677 |
| 36 | Wahid Ali Mandal | Dalgaon | Kheteswar | 9577202029 |

Flood Action Plan of Darrang District For the Year (2024)

| | | | | |
|----|------------------------|---------|----------------------|------------|
| 37 | Ainul Hoque | Dalgaon | Khagjani | 9854743572 |
| 38 | Chufiur Rahman | Dalgaon | Mandalpara | 9127468342 |
| 39 | Muktar Hussain | Dalgaon | Gadaijhar | 7002472729 |
| 40 | Abdur Rahim | Dalgaon | Bahbari | 9531291237 |
| 41 | Jannat Hussain | Dalgaon | Kamarpara | 9954827006 |
| 42 | Sher Ali | Dalgaon | Baroipara | 7002674925 |
| 43 | Farit Jaman | Dalgaon | Baigurmari | 7002355842 |
| 44 | Ranjit Sing Chouhan | Dalgaon | Sialmari Nepali Gaon | 9101640171 |
| 45 | Abdul Kadir | Dalgaon | Bhabapur | 6900668602 |
| 46 | Haidar Ali | Dalgaon | Bilpar | 8638403064 |
| 47 | Yesminara Begum | Dalgaon | Islampur | 9859182389 |
| 48 | Jane Alam | Dalgaon | Arimari | 7399952954 |
| 49 | Abdur Rahaman | Dalgaon | No.2 Galandi | 9854862676 |
| 50 | Prasanta Dalu | Dalgaon | Ghiladhari | 6002064564 |
| 51 | Mohidul Islam | Dalgaon | Baruajhar | 9435277257 |
| 52 | Musaraf Hussain | Dalgaon | ½ Baruajhar | 7002320827 |

| LIST OF AAPDA MITRA VOLUNTEER UNDER DALGAON REVENUE CIRCLE | | | |
|---|--------------------|---------------------|--|
| SI No | Name | Phone Number | Mail ID |
| 1 | RAHUL AMIN | 9706007551 | rahulamin9854@gmail.com |
| 2 | ABU SAKIB ALI | 9613427254 | abusakibali@gmail.com |
| 3 | TAMZIDUR RAHMAN | 6001188931 | tamzidurrahman486@gmail.com |
| 4 | SHAJAHAN ALI | 7002508208 | shahjahanali4030@gmail.com |
| 5 | ABUBAKKAR SIDDIK | 8638924620 | abubakkarsiddik12300@gmail.com |
| 6 | HASMAT ALI | 9678674682 | hasmat9678674@gmail.com |
| 7 | Gulehan Badsah | 9365602534 | gulehanbadsah@gmail.com |
| 8 | Ikramul Hussain | 8638769368 | ikramulhassain37840@gmail.com |
| 9 | Imdadul Hoque | 7002495795 | imdadulsaleha@gmail.com |
| 10 | Kiram Ali | 6002972056 | kiramirza@gmail.com |
| 11 | Mahidul Islam | 7035964780 | mahidulislam065@gmail.com |
| 12 | Musket Ali | 7002899508 | musketali508@gmail.com |
| 13 | Mamoni Begum (2) | 8638769368 | No |
| 14 | Ruma Begum | 6002583448 | ruma18100@gmail.com |
| 15 | Rikibul Islam | 7002239299 | No |
| 16 | SADDAM HUSSAIN (1) | 8753911864 | saddamhussain11994@gmail.com |
| 17 | Saddam Hussain (2) | 6901729527 | hussainsaddam77866@gmail.com |
| 18 | Tauhidul Islam | 8638621476 | tauhidul157@gmail.com |
| 19 | Muslima Begum | 9387155452 | muslimabegummuslima@gmail.com |
| 20 | Mehjibin Bhanu | 6002583448 | rezaclah825@gmail.com |
| 21 | Jesmima Parbin | 7002508208 | - |
| 22 | Mainuddin Ahmed | 6002539117 | ** |
| 23 | Babul Ali | 9395450772 | alibabul65487@gmail.com |
| 24 | Baharul Islam | 9678683701 | assamrider891@gmail.com |
| 25 | Jabed Aktar | 9101707956 | jabedjabedaktar52@gmail.com |
| 26 | Safiqul Islam | 9101300010 | islamunique4@gmail.com |
| 27 | Safiqul Islam | 6002722944 | safiqulislam60027@gmail.com |
| 28 | Mijanur Rahman | 6000320145 | mr8960937@gmail.com |
| 29 | Golap Hussain | 6000154048 | golaphussain2060@gmail.com |
| 30 | Inamul Hoque (3) | 8638929612 | ih152747@gmail.com |
| 31 | Mukles Ali | 6002650979 | |
| 32 | Chandra Sukjan | 8638769368 | sufialam97928@gmail.com |
| 33 | Hasna Bhanu | 8638769368 | bhanuh939@gmail.com |
| 34 | NAZIM ALI | 9101139343 | nazimali@gmail.com |
| 35 | Sankar Datta | 7002504181 | sanakardatta0098@gmail.com |
| 36 | Atikul Hoque | 8638807704 | hoqueatikul670@gmail.com |

Flood Action Plan of Darrang District For the Year (2024)

| | | | |
|----|-------------------------|------------------------|--|
| 37 | Hafijur Rahman | 8473945297 | NO |
| 38 | Mukraja Begum | 6002767718 | No |
| 39 | Mamoni Begum (1) | 7099737346 | No |
| 40 | Sahid Alam | 7002573559 | safialam015@gmail.com |
| 41 | Safiullah | 8011467844 | safiullahhoque5@gmail.com |
| 42 | Safikul Islam | 9854667594 | safikuli594@gmail.com |
| 43 | Arjuma Begum | 84739 07330 | Begumapsanab@gmail.com |

| DETAILS OF GP SECRETARIES UNDER DALGAON REVENUE CIRCLE | | | | | |
|---|---------------------|-----------------|-------------------|------------------|------------------|
| SL NO | BLOCK | GP | FIRST NAME | LAST NAME | MOBILE NO |
| 1 | BECHIMARI | BALIGAON | MD ABDUL | ALI | 9435628495 |
| 2 | BECHIMARI | BARJHAR | SURUJ KUMAR | GAYAN | 9954041846 |
| 3 | BECHIMARI | BECHIMARI | PARAMESWAR | ROY | 9435026363 |
| 4 | BECHIMARI | CHAKARABASTI | CHANDAN JYOTI | SAIKIA | 8638307479 |
| 5 | BECHIMARI | DAIPAM | TILAK CHANDRA | DEKA | 8638282446 |
| 6 | BECHIMARI | DALGAON | SRI DIPAK KR | GHOSH | 8638886797 |
| 7 | BECHIMARI | LALPOOL | DEBASHISH | PAUL | 8638755891 |
| 8 | BECHIMARI | NO. 5 BARUAJHAR | HARKA BAHADUR | BHARARY | 8638802049 |
| 9 | DALGAON SIALMARI | 1/ 2 BARUAJHAR | BABOOL CH | BISWAS | 8638031523 |
| 10 | DALGAON SIALMARI | ARIMARI | KANKAN | NATH | 6000219918 |
| 11 | DALGAON SIALMARI | BAHABARI | SUMMIRUDDIN | AHMED | 7002576268 |
| 12 | DALGAON SIALMARI | BIHUDIA | SUMMIRUDDIN | AHMED | 7002576268 |
| 13 | DALGAON SIALMARI | FAKIRPARA | JABED IFTIKHAR | RAHMAN | 8486639456 |
| 14 | DALGAON SIALMARI | GOLONDI | RUHUL AMIN | CHOUDHURY | 8135833724 |
| 15 | DALGAON SIALMARI | KALYAN | NAZRUL | ISLAM | 7002877361 |
| 16 | DALGAON SIALMARI | KOUPATI | SUKRAM | BORO | 8471805008 |
| 17 | DALGAON SIALMARI | SHYAMPUR | FAZAL | HOQUE | 7002089481 |
| 18 | DALGAON SIALMARI | SILBORI | ASSADUD JAMAN | ASSAD | 8876306527 |

CIVIL DEFENCE

A plan has been worked out to deal with disaster by Civil Defence, Mangaldai, Dist. Darrang, for the year 2024.

The aim of Disaster plan is to minimize the suffering of people. By the way of Systemic mobilization of both human and material available at the disposal of Dist. Administration as well exploring possibilities of additional resources collected from others sources.

The plan has given special emphasis on disaster search & rescue only.

❖ **Civil Defence search & Rescue :** i/c Civil Defence, Darrang, will be the officer incharge of Civil Defence & Rescue Operation.

❖ **Formation of Quick Response Team (Q.R.T.) :** QRT Rescue Party will be formed amongst the trained volunteer of Civil Defence Mangaldai.

Each Q.R.T will be lead by one Civil Defence Officer four (04) nos. of Q.R.T will be formed.

❖ **Mode of Operation :** After getting written/Telephonic order from competent authority the i/c, Civil Defence will take immediate action to send the Q.R.T to the affected areas for Search & Rescue.

The initial rescue operation will be carried out by using locally available low cost materials and by improvised methods, applying Civil Defence Techniques and measures.

❖ **Transportation :**

1. Rescue vehicle: Four(04) for Q.R.T.

One(01) nos. vehicle per Q.R.T. will be needed to Carry both personals and party equipments from the CD Depot to the affected areas. And one(01)extra vehicle as reserve i.e Total 05 nos. of vehicle will be needed.

2. One (01) nos. of four wheel driver vehicle/jeep for the movement of Officer in-charge of the rescue operation.

3. OBM/Motor Boat/Country Boat : OBM(/Out Boat Motor) may be needed for Search & Rescue operation.

4. Motor boat having a carrying capacity of minimum 20 persons along with their valuable belongings will be needed for the rescue operation. Vehicle/Boats along with POL should be provided by the Dist. Administration/D.M Branch.

Location of Q.R.T : The Q.R.T will be located at the Civil Defence Office Which is at the Campus of Deputy Controller Civil Defence Office,Darrang, Mangaldai.

The Office. Asstt. Of Civil Defence will remain as In-charge of Civil Defence store/depot. He will record both personnel and party equipments going out for rescue operation and coming back to the depot.

Store Rescue Articles and Equipment : One ambulance and one Tata D.I Crew Cab are available with the Civil Defence, Mangaldai. Those could be utilize during Search & Rescue and the necessary fuel will be provided by the Dist. Administration.

| Sl.No | ITEMS | Nos. | Total No. of Q.R.T |
|-------|----------------|--|---------------------------------|
| 1. | Bob Rope | 4 Nos.- length 200'1.5" dia | 4 Nos. |
| 2. | Bob Rope | 4 Nos.- length 100'1" dia | 4 Nos. |
| 3. | Bob Rope | 4 Nos.-length 40'1/2" dia | 4 Nos. |
| 4. | Search light | 4 Nos. | One per party (4 nos.QRT) |
| 5. | Torch light | 4 Nos. with AA battery (10 nos. battery size). | One per party (4 nos.QRT) |
| 6. | F.A Box | 4 Nos. | One per party (4 nos.QRT) |
| 7. | Knife | 4 Nos. | One per party (4 nos.QRT) |
| 8. | Sash Cord Rope | 28 Nos.- length 1"15 feet | Per person of Q.R.T |
| 9. | Mega Phone | 4 Nos. | One No. per party(4 nos. Q.R.T) |
| 10. | Life Buoy | 5 Nos. | One No. per party(5 nos. Q.R.T) |
| 11. | Life Jacket | 8 Nos. | One No. per party(8 nos. Q.R.T) |

Miscellaneous Expenditure :

1. A total 50 Nos. of Vol's (1 party reserve) will be engaged/ deployed for Search & Rescue operation and on reserve duty at Civil Defence disposal. Therefore, we should have to arrange meals for the volunteers engaged in the rescue operation and who will be on duty round the clock
2. The arrangement for the meal will be done by the Dist. Administration/DM Branch. Wages of volunteer the vol's are not paid staff. Therefore there should be a provision for remuneration @Rs. 315.00(Three hundred fifteen) only per head per day.

The expenditure will be incurred by the District Administration/ DM .

As the District Commissioner is the Controller of Civil Defence all the measures and activities will be exercised after prior approval of the District Commissioner and accordingly the i/c, Civil Defence, Darrang, will carry out the order from the Civil Defence point of view.

Home Guards

Dist. Commandant, Home Guards, Darrang, is requested to Co-operate with the Civil Defence along with man and equipments for rescue operation/QRT as and when required.

Civil Defence Officers and Staff (Both technical & non technical):

| Sl | Name | Designation | Ph.No. |
|----|-------------------|---------------------------------|------------|
| 1 | Palash Baruah | A.D.C (jr.), i/c, Civil Defence | 9435385663 |
| 2 | Abhijit Kumar Das | Wireless Operator, CD | 8638394760 |
| 3 | Bijoy Paul | Demonstrator, CD | 9864752438 |
| 4 | Ellora Tara | Demonstrator, CD | 8134847714 |

All the officers and staff are responsible to their entrusted duties for smooth functioning of Search & Rescue Operation.

DISTRICT AGRICULTURAL OFFICE

Introduction :

The Economy of the District is by and large depends upon Agriculture. The District of Darrang situated in Northern bank of the River Brahmaputra, has vast fertile land with diverse potentiality for the development of Agriculture. The District Darrang is situated at the center of the state, which comes under North Bank Plain Zone (NBPZ) of Assam. It covers a geographical area of 1585 sq. km i.e. 158500 ha (As per Final Census Report, 2011) between longitudes 20⁰⁹'N to 26⁰⁹'N and latitudes 91⁴⁵'E to 92²²'E. The district is surrounded in the north by Udalguri District, in the east Sonitpur District and in the west by Kamrup District. The major physiographic variation of the district is in general considered to be plain except high land areas, flood prone areas, char lands and swampy areas. The mighty Brahmaputra flows along the southern periphery of the district. Thus, the district is also well connected with the water ways. The river *Brahmaputra* is the main river in the border of the south of the district flows from the east to west direction. Other important tributaries of the *Brahmaputra* are *Barnadi*, *Nanoi*, *Mangaldai*, *Nowanodi*, *Saktola*, *Dhansiri*, which are the main River flowing through the district and the rivers are perennial in nature.

Some of Basic Information of the District

| | | |
|---|---|-----------------|
| A) Area (Sq.km) | Total | 1585 |
| | | Rural : 1572.61 |
| | | Urban:12.39 |
| B) Main Cultivator Population (Nos.) | | 107473 |
| C) Main Agricultural Laborers' Population Person (Nos.) | | 46418 |
| D) Marginal Cultivator Population Person (Nos.) | | 21983 |
| E) Marginal Agriculture Laborers' Population Person | | 35199 |
| F) Fallow Land | | : 17763 ha |
| G) Net Crop Area | | : 81626 ha |
| H) Gross Crop Area | | : 152827 ha |
| I) Cropping Intensity | | : 187.22 % |
| J) Area Sown more than once | | : 66801 ha |
| K) Irrigation | | |
| | Irrigation Potential Created through Govt. Scheme | : 15005 ha |
| L) Chronically Drought prone Area | | : 3000 ha |
| M) Chronically flood prone Area | | : 13200 ha |

SW monsoon (June –Sept)= 1st week of June; NE Monsoon (Oct- Dec)= 1st week of October
Winter (Dec - Feb)= 3rd week of Dec, Summer (Apr- May)= 1st week of April

Temperature:

Average Temperature in Summer : 30°C

Average Temperature in Winter : 10° C

Major Cropping Pattern :

Winter (Sali) Paddy- Summer Paddy (Boro)/ Rabi Vegetables/ Rabi Oilseed/ Rabi Pulses

Sugarcane

Important Major Crops : Winter (Sali) Paddy, Deep Water (Bao) Paddy, Autumn (Ahu) Paddy, Boro Paddy

Important Other Crops: Rapeseed & Mustard, Maize, Pulses and Jute

Important Horticultural Crops: Banana, Assam Lemon, Ginger, Litchi, Papaya, Mango, Jackfruit, Vegetables.

Source : Final Census Report, 2011, Statistical Handbook Assam 2011, Economic Survey of Assam 2012-13, Gazette Notification on March, 2007, Previous Status Report/ Different Reports of District Agri culture Office, Darrang and Directorate of Agriculture, Assam, Khanapara

BACKGROUND:

Flood is a regular phenomenon in Darrang District of Assam. From the last a few years experience flood generally occurs from the month of June to October which is the peak period of transplanting of Sali Paddy or after transplanting. If the flood occurs late in the season, there will be no time to available for raising fresh seedlings.

Rice being the staple food of the district, an adverse affect on paddy leads to serious socio- economic problems. As such there is a need for action plan against flood disaster management / contingent disaster management plan where raising of Sali Paddy Seedlings is necessary in community nursery in the first phase during June- July, 2017

Under Community nursery programme seedlings covering one crop of 25 Ha are proposed to raise in the Departmental farms / Assam Seed Corporation Ltd's Farm and at farmers field by farmer's group. For raising Sali Seedlings irrigation is essential. Hence, provision for installation of STW for providing assured irrigation is also taken in consideration while preparing action plan in the first phase.

The 2nd phase is a difficult stage to compensate the crop loss as it occurs in the middle of kharif season. With anticipation of occurrence of flood in this phase, through Community Nursery raising of Sali seedling of late variety like Monohar Sali, Luit, Lachit, Kapillee etc.and some suitable local varieties is considered to provide immediate relief to the affected farmers. This has already been included in the Community Nursery programme

Moreover, purchase of surplus Sali Seedlings from the farmers source from flood free areas also proposed for distribution among affected farmers if devastating flood occurs during ensuing Kharif Season at 2nd Phase during July- August .

The 3rd phase is coincides with last part of kharif season and early part of Rabi. At this time, mostly Sali Paddy and Pulse Crops are affected by the flood. The crop loss is suggested to recoup by direct seeding / sowing of Sali paddy and seedling distribution which has already been proposed under action plan.

The monsoon of the district commences from the end of March and intensity gradually increases upto August and then declines to the minimum during November and December. Fog occurs in the winter months.

Item 1: PROPOSED COMMUNITY NURSERY PROGRAMME DURING KHARIF PERIOD, 2024-2025

| Sl. No | Component | Location | Area | Remarks |
|---------|-------------------|---|--------|---------|
| 01 | Community Nursery | ASC Seed Farm, Dalgaon & in farmers field | 150 ha | |
| Total : | | | 150 ha | |

Objective of the Programme :

- 1) To compensate the probable
- 2) op loss to the affected farmers.
- 3) To distribute Sali Seedlings to the affected farmers through advance planting and contingency arrangement at free of cost.
- 4) To minimize the losses by taking instant immediate remedial measures.

Component of the Programme :

- a) Raising of Sali Seedlings in the Departmental Farm/ ASC Farm for free distribution among flood affected farmers.
- b) Installation of STWs in departmental farms / ASC farms for raising Sali Seedlings.
- c) Procurement of surplus Sali Seedlings from farmers of flood free areas for distribution among affected farmers at free of cost.

IDENTIFICATION / SELECTION OF SITE WITH TARGET UNDER COMMUNITY NURSERY

- **Community Nursery Proposed under Darrang District : 150 ha**
FINANCIAL OUTLAY OF THE COMMUNITY NURSERY PROGRAMME UNDER SEED FARMS (TOTAL AREA : 30 ha)

(As per Directorate Cost Norms)

WORK PLAN FOR PROPOSED COMMUNITY NURSERY

| Sl. No. | Programme | Physical Target | Area to be Covered (ha) | | Nos. of beneficiaries to be benefitted | Amount (Rs. in lakh) |
|-----------------------|---|---------------------|-------------------------|----------------|--|----------------------|
| | | | Seed Bed | Main field | | |
| 01 | Raising Sali Seedlings in Community Nursery for distribution among affected farmers @ unit cost Rs. 35,110/- ha | 120 qtls | 30 ha | 300 ha | 2250 | 10.533 |
| 02 | Purchase of Surplus Seedlings of suitable local varieties from the farmers for distribution among the affected farmers @ 300 bundles/ ha (@ Rs. 20/- per bundle) | 84,000 Nos. bundles | --- | 280 ha | 2050 | 16.80 |
| 03 | Distribution of Direct Seeded Certified Short duration Variety Seeds & other local varieties @ 20 kg per beneficiaries (@ Rs 4950/- per qtl)(Variety: Luit, Kopili etc) | 1200 qtls | --- | 1600 ha | 6000 | 59.40 |
| 04 | Installation of STW for irrigation in Community Nursery | 12 Nos. | --- | --- | ---- | 4.08 |
| Sub Total : | | | 30 ha | 2180 ha | 10300 Nos. | 90.813 lakhs |

PROGRAMME

DURING KHARIF PERIOD, 2023

| Programme | Item of work | Date of completion | Action to be taken by |
|-------------------------------------|-----------------------------|------------------------------|-----------------------|
| Establishment of Community Nursery | Identification of site | 10 th June ,2024 | DAO/ SDAO/ADOs |
| | Placing of indent for seed | 20 th June,2024 | DAO |
| | Installation of STW | 1 st July,2024 | EE (Agri) |
| | Land Preparation | 7 th July,2024 | SDAO/ ADOs |
| | Supply of Seeds/ Inputs | 7 th July,2024 | ASC/ Private dealer |
| | Distribution of Seedlings | 15 th Sept,2024 | CO/ADOs |
| Purchase of Surplus Seedlings | 15 days before distribution | 15 th Sept,2024 | DAO/ CO/ SDAO/ADOs |
| Distribution of Direct Seeded Seeds | Placing of Indents | 15 th August,2024 | DAO |
| | Distribution | 31 st August,2024 | CO/ ADOs. |

Item 2 :

ACTION PLAN FOR PRE- RABI & RABI PROGRAMME, 2024-2025 FOR THE AFFTECTED FARMERS UNDER PROBABLE FLOOD PRONE AREAS OF DARRANG DISTRICT

It has been observed from last few years experience that the crop fields are badly affected due to occurrence of flood water stagnation during Kharif Season. To compensate the loss of farmers due to probable rain water stagnation and flood an action plan / contingent plan for Rabi crop is prepared after discussion with KVK, Darrang, Mangaldai based on local agro climatic situation and crop varieties with satisfactory yield in the district.

ANTICIPATED CROP DAMAGE:

From the previous years experience, the anticipated average crop damage due to flood has been worked out as follows :

| Sl. No | Name of the Crop | Anticipated Area (ha) |
|--------|-------------------|-----------------------|
| 01 | Summer Paddy | 7000 |
| 02 | Regular Ahu | 650 |
| 03 | Bao Rice | 50 |
| 04 | Sali Seedlings | 1200 |
| 05 | Jute | 200 |
| 06 | Maize | 400 |
| 07 | Kharif Vegetables | 1200 |
| 08 | Sugarcane | 100 |
| 09 | Groundnut | 50 |
| 10 | Others | 900 |
| | Total | 11750.00 Ha |

It has been proposed to provide following Rabi crops to the affected farmers with an objective to meet up the anticipated loss due to flood damage under Rabi Programme, 2024- 2025 :

a) Summer Paddy :

i) Summer Paddy HYV:

1. Sowing Time : Mid Nov to Mid Dec
2. Variety : Luit, Disang
Nabin,Swarna Sub-1,
3. Area to be covered : 2000 ha
4. Farm family is to be covered : 8000 Nos.
5. Requirement of seed : 800 qtls.
6. Fund requirement : Rs. 38.00 lakhs

ii) Summer Paddy Hybrid:

1. Sowing Time : Mid Nov to Mid Dec.

Flood Action Plan of Darrang District For the Year (2024)

| | | | |
|------------------------------|------------------------------|---|--|
| 2. | Variety | : | PAC-837,NK-5251, Arize-6444, INDAM-200-17 |
| 3. | Area to be covered | : | 350 ha |
| 4. | Farm family is to be covered | : | 13125 Nos |
| 5. | Requirement of seed | : | 525.00 qtls. |
| 6. | Fund requirement | : | Rs. 170 lakhs |
| Total of Summer Paddy | | | : 5500 ha |

b) Maize (Hybrid) :

| | | | |
|----|------------------------------|---|----------------------------|
| 1. | Sowing Time | : | Mid Nov to Mid Dec. |
| 2. | Variety | : | PAC-740, Probal, Alrounder |
| 3. | Area to be covered | : | 3449 ha |
| 4. | Farm family is to be covered | : | 17245 Nos. |
| 5. | Requirement of seed | : | 689.80 qtls. |
| 6. | Fund requirement | : | Rs. 195 lakhs |

c) Mustard (Torja) :

| | | | |
|----|------------------------------|---|---------------------------|
| 1. | Sowing Time | : | Mid Oct to Mid Nov. |
| 2. | Variety | : | TS-36, TS-38,TS-67, TS-46 |
| 3. | Area to be covered | : | 3315 ha |
| 4. | Farm family is to be covered | : | 6630 nos |
| 5. | Requirement of seed | : | 331.5 qtls. |
| 6. | Fund requirement | : | Rs. 30 lakhs. |

**Requirement of Seed/ inputs (including requirement of fund) to meet up the losses due to Rain water submergence, flood etc. for affected farmers Under Rabi Programme, 2022-2023
(Disaster Management Programme)**

Flood Action Plan of Darrang District For the Year (2024)

| Sl. No. | Item | Tentative Nos of Farm Family to be benefited | Area to be covered (in ha) | Requirement of seed (qtls.) | Requirement of fund (Rs.in lakh) | Preferred Variety |
|--|--|--|----------------------------|-----------------------------|----------------------------------|--|
| 01 | Distribution of Summer Paddy HYV Seed @ 10 kg per FF @ Rs.4500 per qtl. | 8000 | 2000 | 800 | 38.00 | Luit, Disang, Swarna Sub-1 |
| 02 | Distribution of Summer Paddy Hybrid Seed @ 4 kg per FF @ Rs.32000 per qtl. | 13125 | 3500 | 525 | 170.00 | PAC-837, NK-5231, Arize-6444, INDAM-200-17 |
| 03 | Distribution of Hybrid Maize Seed @ 4 Kg per FF @Rs.28000/qtl. | 17245 | 3449 | 689.8 | 195.00 | PAC-740, Prabal, Alrounder, |
| 04 | Distribution of Mustard (Torja) Seed @ 5 kg per FF @ Rs.8600 per qtl. | 6630 | 3515 | 331.5 | 30.00 | TS-36, TS-38 TS-67, TS-46 |
| Sub Total : | | 45000 | 12464 | 2346.3 | 433.00 | |
| Local Transportation including labour charge (Rs) | | - | - | - | 3.2 | |
| Plant protection chemicals for post flood survived crops | | - | - | - | 3.0 | |
| Contingency Expenses (L/S) | | - | - | - | 2.7 | |
| Total : | | | | | 441.9 | |

Rupees four hundred forty one lakhs and nine thousand only

PROPOSED WORK PLAN FOR RABI PROGRAMME, 2024-2025

| Name of the Crop | Item of work | Date of completion | Action to be taken by | Remarks |
|-------------------------|--|--|------------------------------|----------------|
| Summer Paddy | Identification of site | Within 15 th Oct /2024 | SDAO/ADO/ AEA | |
| | Placing of indent for seed | 15 th Sept/2024 | DAO, Darrang | |
| | Supply of seeds/ inputs & Distribution to the farmer | 30 th Oct/2024 | ASC/ National Producer | |
| | Sowing of seeds | 15 th Nov-15 th Dec/2024 | ADO/ VLEW | |
| Wheat | Identification of site | Within 15 th Oct /2024 | SDAO/ADO/ AEA | |
| | Placing of indent for seed | 15 th Sept/2024 | DAO, Darrang | |
| | Supply of seeds/ inputs & Distribution to the farmer | 30 th Oct/2024 | ASC/ National Producer | |
| | Sowing of seeds | 15 th Nov-15 th Dec/2024 | ADO/ AEA | |
| Maize | Identification of site | Within 15 th Oct /2024 | SDAO/ADO/ AEA | |
| | Placing of indent for seed | 15 th Sept/2024 | DAO, Darrang | |
| | Supply of seeds/ inputs & Distribution to the farmer | 30 th Oct/2024 | ASC/ National Producer | |
| | Sowing of seeds | 15 th Nov-15 th Dec/2024 | ADO/ AEA | |
| Mustard | Identification of site | Within 15 th Sept. /2024 | SDAO/ADO/ AEA | |
| | Placing of indent for seed | 15 th Aug./2024 | DAO, Darrang | |
| | Supply of seeds/ inputs & Distribution to the farmer | 30 th Sept. /2024 | ASC/ National Producer | |
| | Sowing of seeds | 15 th Oct.-15 th Nov /2024 | ADO/ AEA | |

SUMMARY OF TOTAL FINANCIAL OUTLET

| Item | Programme | Amount (Rs. in Lakhs) |
|----------------|--|------------------------------|
| Item 1 | Community Nursery Programme during Kharif Period, 2022 including purchasing of surplus Sali Seedlings from Farmers and distribution of direct seeded short duration paddy seeds. | 90.813 |
| Item 2 | Action Plan for Rabi Programme, 2022-2023 | 441.900 |
| Total : | | 532.713 |

(Rupees five hundred thirty two lakhs and seventy one thousand three hundred) only

Mangaldai Dalgaon & Sipajhar Territorial Road Division, PWRD

For flood restoration works Mangaldai Dalgaon & Sipajhar Territorial Road Division has set up 3 (Three) units namely Mangaldai Unit, Dalgaon Unit and Sipajhar Unit. Moreover Executive Engineer of the division will act as the head of all the operations. The units led by one AEE and the details of the Units are Given below:

- Kushal Ch. Deka (EE) Phone No-8638456523

A. Mangaldai Unit

1. Abhijit Rajkhowa, AEE 7576859005
2. Khalilur Rahman, SO, JE 9435143320
3. Dipak Nath, SO, JE 7002164118
4. Abdul Salam Ahmed, SO, JE 8876291863

B. Dalgaon Unit

1. Biju Das, AEE 9435025460
2. Arnab Jyoti Das, SO, AE 7002278069
3. Tajmul Ali, SO, JE 7002006312
4. Rafiqul Islam, SO, JE 9706071119

C. Sipajhar Unit

1. Achyut Nath, AEE (i/c) 9101556924
2. Abdul Hamid, SO, JE 9864501124
3. Jiten Talukdar, SO, JE 8638677708

Inventory of Departmental Resources

All units have small T7P like shovel, pick axe etc. and sanctional Assistance and sufficient M.R labours for emergency works.

List of Registered Contractors/ Supplier having major T7P:

| Sl. No. | Unit | Major of Contactor | Major T&P | Phone No | Location |
|---------|-----------|--------------------|---|------------|-----------|
| 1 | Mangaldai | Sanjay Agarwala | JCB-3 Water Tanker-3 Road Roller-4 Dumper-15 | 8011097630 | Mangaldai |
| 2 | Dalgaon | Kulen Hazarika | JCB-3 Water Tanker-2 Road Roller-4 Dumper-20 | 7002510136 | Dalgaon |
| 3 | Sipajhar | R.K. Jain | JCB-3 Water Tanker-3 Road Roller-4 Dumper-15 | 9859933339 | Sipajhar |

ANIMAL HUSBANDRY & VETERINARY DEPTT.

CHAPTER 1: Introduction:

1. PROFILE OF THE DEPARTMENT:

The District Animal Husbandry & Veterinary Department, Darrang, was established at Mangaldai (in the year 1985) during separation of district as Sonitpur & Darrang from its old Darrang district with its separate District HO's at Mangaldai. As time passed, nos. of departmental officers and staff post were sanctioned for more extension of departmental activity and the SDVO, office is being used DVO, Darrang office. This office complex is in the land area of about 6 Bighas North to the Mangaldai Stadium started with the State Veterinary Hospital, Mangaldai in the year 1958, which later on incorporated with SDVO Office and now as District Animal Husbandry & Veterinary Office, Darrang, Mangaldai. This is an office complex which is integrated with Dist. A. H. & Vety. Office, Sub Div. A. H. Vety. Office, Regional Artificial Insemination Office, Assistant Research Office (Non-Sanction/Function), State Vety. Hospital and ICDP Dispensary.

Present **A. H. & Vety. Department's profile** as follows: Enclosed **ANNEXURE I**

2. OBJECTIVE OF THE DEPARTMENTAL DISASTER MANAGEMENT PLAN:

Disaster itself is an unpredictable natural phenomenon. During the natural calamities like Earth Quake, Hailstorm, Flood, Drought etc, animals are usually affected from several types of physiological disturbances that may be described when animals go for in search of food and shelter. Many animals are lost and many others may suffer from various contagious, infectious and non-specific diseases. Alternate sources of food for livestock and poultry are most emergency in such situations. Simultaneously, rescue of animals to raised platform, treatment and sheltering is also another important activity. Disposal of carcasses scientifically and hygienically is also a challenging task during disaster.

CHAPTER 2: Hazard & Vulnerability Scenario

Revenue Circle wise No. of Flood prone Villages with Livestock Population.

(as per previous record and vulnerability)

| Rev. Circle | Nos. of Flood prone Village (Hazard Type) | | | Livestock population (As per 20 th Livestock Census' 2019) | |
|--------------------|---|-----------|-----------|---|--------------------|
| | Very High | High | Moderate | Large Animal | Small Animal |
| Dalgaon. | 25 | 22 | 8 | 85,835 Nos. | 9,519 Nos. |
| Mangaldai | 49 | 10 | 26 | 72,444 Nos. | 32,286 Nos. |
| Pathorighat | 17 | 22 | 8 | 25,155 Nos. | 19,460 Nos. |
| Sipajhar | 13 | 18 | 26 | 36,872 Nos. | 25,628 Nos. |
| Total | 104 | 72 | 68 | 2,20,306 Nos. | 86,893 Nos. |

FLOOD fatalities faced by department for last year:

Darrang district is prone to disasters like flood mainly and as per the record and data available in DVO, Darrang office, the historical occurrence of disasters-flood may be depicted as below:

| Year | Name of Revenue Circle | Village Affected | Livestock Affected | | | Livestock died | | |
|------|------------------------|------------------|--------------------|--------------|---------|----------------|-------|---------|
| | | | Large Animal | Small Animal | Poultry | Large | Small | Poultry |
| 2023 | Dalgaon | 02 | 3985 | 1100 | - | - | - | - |
| | Mangaldai | 35 | 13212 | 7916 | 4010 | - | 21 | - |
| | Sipajhar | 23 | 9793 | 6895 | | 1 | 15 | 130 |
| | Patharighat | 18 | 3180 | 2390 | 120 | - | - | - |
| | Pub Mangaldai | 12 | 18546 | 4560 | 8000 | | | |

CHAPTER 3: Main Task of the Deptt. and possibilities of related Disaster Management aspect.

- 1. Pre Disaster:** As per direction of Director of this deptt, Awareness programmes are organized in the mainly flood prone villages through free pre-flood vaccination and treatment camps with availability of Vaccines & Medicines in Dist. A.H. & Vety. Office, Darrang, Mangaldai.
- 2. During Disaster:**
 - i. Rescue: At first departmental personnel go for a survey for need of rescue of animals in the flood-hit villages and act accordingly if necessary with the help of district administration.
 - ii. Relief: After receipt of information and instruction from district administration about declaration of flood, department calculate out immediately the no. of livestock & poultry population from the census data and submit the requirement of feed to the district administration for distribution in the flood affected villages for their livestock & poultry.
 - iii. Free Treatment Camp: Department organize free treatment camp where animals are treated symptomatically.
- 3. Post Disaster:** After the Disaster is over department go for the survey on departmental institutions to find out its damages in flood etc and submit the report to the District Administration and Director, A.H. & Vety. Deptt, Assam for necessary repairing etc.
- 4. Other Services:** The A.H. & Vety. Deptt, Darrang is very much enthusiastic for the welfare of livestock & poultry of the district for a stable milk, meat and egg production and hence, advices farmer for necessary measures of post flood etc through various free vaccination and treatment camps.
- 5. Incorporation of Disaster Management aspect in departmental work:** A.H. & Vety. deptt, Darrang is writing time to time to its Directorate for an additional fund sufficiently and to include it as normal duty.
- 6.**

CHAPTER 4: Phase-wise description of Departmental Responsibilities/Activities

The Action Plan

A. Preparedness Plan:

Pre-Flood/ Disaster

i. **Motivation and awareness** among the public is important. All the in charge of the Vety. Hospital/Dispensaries are instructed well ahead of flood by the Dist. A.H. & Vety. Officer to meet the Village leading men, Gaon burah, NGO's, Club members etc. of the locality. They will give advice and necessary suggestion for protection of their valuable livestock.

Motivation camp and training will be more beneficial in consultation with the Civil administration time to time on.

- a. Scientific disposal of Carcasses,
- b. Reporting about dead/lost/washed away animals for compensation etc.
- c. Requirement of free treatment etc.
 - ii. **Pre flood Vaccination and Medicine:** The Dist. A.H. & Vety. Deptt, Darrang keeps ready with sufficient stock of vaccines & Medicines as buffer stock. Almost all the flood prone villages are vaccinated against FMD (Foot & Mouth Disease), BQ (Black Quarter) and HS (Hemorrhagic Septicemia) etc before the start of monsoon. This is to protect animals from various diseases that may occur in flood.
 - iii. **Stock availability regarding cattle feed, Straw, Green Grass** etc are kept available to save the animals from starvation.
 - a. **Conc. Cattle Feed** will be supplied by the District Administration as soon as Dist. A. H. & Vety. Officer submits its requirement as per demand and records of Livestock etc.
 - b. **Cultivation of green grass both seasonal & Perennial** will be kept available by the Farmers as seeds and roots are being supplied by the department time to time. Also, A. H. & Vety. Deptt, Darrang raised its own Grass land at VTC, Dalgaon and Institutional grass Land at Kacharidol & Duni developed under RKVY which unfortunately not available at present.

During Disaster:

- i. **Rescue of Animals:** Trapped animals should be shifted immediately to higher and safe places with boat etc with the help of district administration.
- ii. **Disposal of Carcasses:** Carcasses should be disposed scientifically and hygienically for which all the Vety. field staff's are ready for operation along with the civil authority and local public.
- iii. **Treatment of animals:** All the field staff of Vety. Hospital, dispensaries and First Aid Centers will take necessary steps for first aid and treatment of injured and hurt animals.
- iv. **Contact with farmers:** During flood contact with farmers is more beneficial for any problem in this regards for immediate necessary action.

B. Mitigation Measures:

1. **Free Treatment Camp and Vaccination** programme will be carried out in flood affected areas, Medicines etc will be distributed among the owners of affected Livestock for which there will be a buffer stock of required medicines and etc to combat any situation to the possible extent.
2. **Mobile Vety. Team:** will be in vigil, Officers & Paravets engaged in this team will asses & conduct any necessary action to solve in the spot regarding treatment etc.

3. **Cattle feed** requirement will assessed by the local concern Vety. Officer which further will be submitted to the Deputy Commissioner, Darrang through concerned Revenue Circle Officer. It is because that the allotment for distribution of Cattle Feed is done from the office of the Deputy Commissioner, Darrang, Mangaldai. Officers & other Vety. Departmental personals will assist in distribution as per demand in field/affected area along with the concerned LM of the villages.

C. Response Plan:

1. Advice for immediate rescue & shift the affected Livestock and Poultry to high & safer place.
2. Immediate treatment measure will be given to the affected Livestock.
3. Immediate submission of Cattle Feed requirement to overcome starvation.
4. Scientific disposal of carcasses during flood to prevent spread of any epidemic diseases etc.

D. Standard Operational Plan: Relief Committee for Disaster/Flood: Enclosed **ANNEXURE II**

- E. **Livestock and Poultry population:** Village wise Livestock & Poultry population list will be submitted at the time of Disaster for distribution of feeds etc with their requirement and now submitting Revenue Circle-wise LS population.

Revenue Circle wise Livestock wealth in Darrang, district:

| Sl. No. | Name of the Revenue Circle | Livestock Population (As per 20 th Livestock Census) | | | | |
|--------------|----------------------------|---|-------------|--------------|---------------|--------------|
| | | Cattle | Buffalo | Sheep | Goat | Pig |
| 1 | Dalgaon | 114795 | 1181 | 5427 | 29482 | 262 |
| 2 | Mangaldai | 48440 | 323 | 294 | 25482 | 4732 |
| 3 | Pathorighat | 25638 | 59 | 260 | 11586 | 2108 |
| 4 | Sipajhar | 68852 | 1640 | 895 | 43154 | 4997 |
| 5 | Pub Mangaldai | 67261 | 2009 | 6219 | 13245 | 255 |
| Total | | 324986 | 5212 | 13095 | 123573 | 12354 |

F. Earthen Raised Platform (Sheltering of livestock):

According to the Circle Officer's of Revenue Circle Darrang, there are 54 Nos. of earthen raised platforms. These Platforms are normally used for sheltering livestock especially during flood or in any Natural Calamities. Embankments are also used for sheltering of animals during flood.

List of Earthen Raised Platform: Enclosed **ANNEXURE III**

G. Alternative sources of food:

It has been observed that there is acute shortage of feed stuffs for feeding of animals during natural calamities. In this situation different kinds of conventional and unconventional feed stuff can be arranged to meet the demand.

1. Crop Residues:

The majority of the farmers of Darrang district go for cultivation of Paddy as their main source of food. After harvesting of the grain from the crop, the left portion, straws are stored drying in as bulk stock for feeding of animals during emergency. It is usually stored on wood and bamboo platform raised over the ground which minimizes the spoilage in the heavy rainfall areas.

2. Rice Mill Residues:

Rice Mills are available in mini form for grinding of rice in the most of the villages in the Darrang District, and some large voluminous rice and other cereal grinding mills are there, especially in the Kharupetia area. These mills by-products like Rice Bran, Wheat Bran, Rice Polish, Maize crush etc may be stored to meet the emergency situation like Disaster. The A. H. & Vety. Deptt, Darrang usually go for supply of these by-products in emergency situation like flood with the help of District Civil administration.

3. Forest by Product:

Besides common fodder, trees, shrubs and herbs like Peepal (Ahat). Neem, Saura, Tara, Mango, Kathal, etc. and other non-toxic tree leaves may also be fed to the animal to supply part of their nutritional requirement.

4. Aquatic Plants:

Several types of aquatic plants are available in river, pond and other water lodging areas may be used for feeding of animals. So far the common aquatic plants tested for the feeding of animals are water hyacinths (after processing i.e. drying and grinding) aquatic spinach, stalks and leaves of lotus, dal etc. These are generally available readily at most of the places of Darrang District especially during flood.

5. Hay Making:

Luxuriantly growing green leaves and crops are harvested and spread in hot sun to dry. These can be used for feeding of animals during emergency situation.

6. Silage Making:

This is a special method of harvesting green grass where green grasses are kept under the earth as pit in high land in anaerobic condition. In emergency situation these can be fed to the animals as substitute to green grass to keep animals in production.

7. Partly damaged crop left after flood:

Partly damaged crops are mostly unfit for grain production. These can be use for feeding of animals after washing and sun drying.

H. Requirement of feed:

| Sl. No. | Category of Animal | Requirement of Feed/Day/Animal | | |
|---------|---------------------|--------------------------------|-------------|---------|
| | | Concentrate | Green Grass | Straw |
| 1 | Cattle | 2.5 Kg | 25 Kg. | 4 Kg. |
| 2 | Buffalo | 3 Kg. | 30 Kg. | 4.5 Kg. |
| 3 | Calf/Goat/Sheep/Pig | 1 Kg. | - | - |
| 4 | Poultry | 0.1 Kg. | - | - |

I. Post disaster management:

Monitoring of the flood affected area to check diseases of animals, food availability, taking care and management of livestock in respect of rehabilitation.

- Monitoring of the flood affected area,
- Check diseases of animals, food availability,
- Care and management of livestock
- Providing Rehabilitation.
- Monitoring on out breaks of various diseases which is the major problems generally observed after any natural calamities.
- Disposal of carcasses scientifically and hygienically is also a major task, if left to complete it in time.

- Post disaster free vaccination & Treatment camp.
- Assessment of loss/death/washed away of livestock & poultry.
- Assessment of damage of departmental instructions for onward submission.
- Submission of SDRF proposals as per SDRF template.

CIRCLE WISE QUICK RESAPONSE TEAM

A. DALGAON REVENUE CIRCLE

1. Dr. Mafidul Hoque, V.O, SVD, Duni (9101216430)
2. Zakir Hussain, VFA, SVD, Dalgaon 9707719885
3. Saifuddin Ahmed, Grade-IV, SVD, Dalgaon.
4. Pallab deka, Grade IVSVD, Dalgaon

B. MANGALDAI REVENUE CIRCLE

1. Dr. Ajay Bania, V.O,SVD, Mangaldai (7002340441)
2. Unush Adin Abdul Rashid 98545 14199 VFA,SVH,Mangaldai
3. Biplob Jit Baruah,VFA,,9101035945
4. Haren Sarma, Grade- IV, SVH, Mangaldai

C. SIPAJHAR REVENUE CIRCLE

1. Dr. Nazneenara Fatema Illias, VO, SVD, , V.O, SVD, Saipajhar (8486358163)
2. Monowar Hussain, VFA, SVD, Kurua 9365833002
3. Hiranya Medhi, VFA, SVD, Sipajhar
4. Suren Kalita, Grade-IV, SVH, Mangaldai

D. PATHARIGHAT REVENUE CIRCLE

1. Dr pranab kr. Deka, V.O., SVD, Dahi and Dighirpar (863825169)
2. Lakhi Deka, VFA, SVD, Duni
3. Makibar Rahman, VFA, Duni

E. Moinul Hoque, Grade-IV, SVD,

F. PUB MANGALDAI REVENUE CIRCLE

1. Dr. Dipika Deori, VO, RAIC Mangaldai (9957548531)
2. Md. Tazmul Hussain. VFA
3. Unush Ali, VFA
4. Safiul Hoque, VFA
5. Badal Saroj, Grade IV
6. Gautam Nath, Grade IV

DISTRICT NODAL OFFICER: Dr. Girish Ch. Saikia, Regional A.I. Officer, Mangaldai (9435180402)

NODAL OFFICER FOR PATHORIGHAT REV. CIRCLE: Dr. Nazneenara Fatema Illiash, VO, Duni (9101216430)

ANNEXURE I

a. Human Resource

DISTRICT PROFILE

| Sl. No. | Name of the Post | Rank | Post | Status | Place of Posting |
|---------|--|-----------------|------|-----------|--|
| 1 | District Animal Husbandry & Veterinary Officer (DVO) | Deputy Director | 1 | Vacant | District HQ, Mangaldai, Darrang, W/N-2, Santipur, |
| 2 | Officer in Charge (O/C), VTC | Asstt. Director | 1 | Filled-up | Veterinary Training Centre (VTC), Dalgaon, Darrang |
| 3 | Sub-Divisional Officer (SDVO) | SDVO | 1 | Filled-up | District HQ, Mangaldai, Darrang, W/N-2, Santipur, |

Flood Action Plan of Darrang District For the Year (2024)

| | | | | | |
|---|---|---------------------|---------------|-----------|--|
| 4 | Regional Artificial Insemination Officer (RAIO) | SDVO | 1 | Filled-up | District HQ, Mangaldai, Darrang, W/N-2, Santipur, |
| 5 | Lecturer, VTC | SDVO | 1 | Filled-up | Veterinary Training Centre (VTC), Dalgaon, Darrang |
| 6 | Farm Manager, DCFE, Sipajhar | Vety. Officer | 1 | Filled-up | Duck cum Fishery Farm, Sipajhar, Darrang |
| 7 | Block Vety. Officer. | Vety. Officer | 3 | Vacant | 1. Block Vety. Dispy, Kharupetia |
| | | Vety. Officer | | Filled-up | 2. Block Vety. Dispy, Chamuapara |
| | | Vety. Officer | | Filled-up | 3. Block Vety. Dispy, Sipajhar, Garukhuti |
| 8 | Vety. Officer | Vety. Officer | 1 | Filled-up | 1. State Vety. Dispy, Dalgaon |
| | | | 1 | Filled-up | 2. State Vety. Dispy, Bhakatpara |
| | | | 1 | Vacant | 3. State Vety. Hospital, Mangaldai |
| | | | 1 | Filled-up | 4. ICDP, Regional A.I. Centre, Mangaldai |
| | | | 1 | Filled-up | 5. State Vety. Dispy, Rangamati |
| | | | 1 | Filled-up | 6. State Vety. Dispy, Sipajhar |
| | | | 1 | Filled-up | 7. State Vety. Dispy, Duni |
| | | | 1 | Filled-up | 8. State Vety. Dispy, Niz Dahi Dighirpar |
| | | | 1 | Vacant | 9. State Vety. Dispy, Deomorno |
| | | a. V.O, Local Board | Vety. Officer | 1 | Filled-up |
| | b. V.O, Mobile | Vety. Officer | 1 | Filled-up | 11. DVO Office Darrang, Mangaldai |
| | c. V.O, Reserve | Vety. Officer | 1 | Filled-up | 12. DVO Office Darrang, Mangaldai |

| | | | | | |
|----|-----------------------------------|------------|---------|------------|--|
| 9 | d. Vety. Officer (Non-Sanctioned) | - | - | - | 13. State vety. Dispy, Dekargaon |
| | e. Vety. Officer (Non-Sanctioned) | - | - | - | 14. State Vety. Dispy, Kacharidol |
| | f. Vety. Officer (Non-Sanctioned) | - | - | - | 15. State Vety. Dispy, Kuruwa |
| | g. Vety. Officer (Non-Sanctioned) | - | - | - | 16. State Vety. Dispy, Jayantipur |
| 10 | Para vet | VFA | 66 Nos. | Filled -Up | 02 vacant |
| 11 | Ministerial Staff | Sr. Asstt. | 5 | V=5 | 2 Nos. at DVO Office, 1 No. eachat Govt. DCFE, Sipajhar & VTC, Dalgaon |
| | | Jr. Asstt. | 6 | V= 4 | 3 Nos. at DVO Office, 1 No. at O/CVTC, Dalgaon. |
| | | Driver | 2 | V= 1 | 01 No. at O/C VTC, Dalgaon |
| | | Gr. IV | 61 | V= 28 | |

b. Infrastructure

| Sl. No. | Infrastructure | No. of Institution | Present Status |
|----------------|--|---------------------------|--|
| 1 | A. H. Veterinary Office, Darrang, Mangaldai | 1 | New building |
| 2 | Sub Divisional A. H. & Veterinary Office, Mangaldai, Darrang | 1 | Running at DVO Office building |
| 3 | Regional A. I. Officer, Mangaldai, Darrang (Means for A. I. activities in Darrang & Udalguri A.I. centers) | 1 | Newly constructed FSB building at DVO office campus. |
| 4 | O/C, VTC, Dalgaon, Darrang (Means for residential training on Livestock & Poultry farming) | 1 | Very poor, No activity for non-availability of fund. |
| 5 | Duck cum Fishery Farm, Sipajhar at Ghorabandha (Means for Duck-Breeding, Egg production for farmers for backyard duck farming practices) | 1 | Repairing time to time |
| 6 | State Veterinary Hospital, Mangaldai | 1 | Reconstructed. |
| 7 | State Vety. Dispy/ Block Vety. Dispy a. Sanctioned | 11 | Reconstructed except Local Board Vety. Dispensary. |
| | b. Non-Sanctioned | 4 | Reconstructed & Proposed under RIDF |
| 8 | Veterinary Sub Centre | | |
| | a. Sub-Centre | 13 nos. | 04 Nos. Public donated. |
| | b. AIC | 4 nos. | |

| | | | |
|----|--|---|---|
| 9 | Frozen Semen Bank (FSB) | 1 | At DVO, office campus |
| 10 | District Disease Diagnosis Laboratory (DDDL) | 1 | At DVO, office campus through NERDDL, Assam |

ANNEXURE II

Relief Committee

| District Level Relief Committee | | | Assistant to District Relief Committee | | |
|--|---|---------------------------|---|---|---------------------------|
| Sl. No. | Staff Deployed | No. & Activity | Sl. No. | Staff Deployed | No. & Activity |
| 1 | Dist. A.H & Vety. Officer, Darrang (9101323613) | Chairman | | | |
| 2 | Officer-in-Charge, VTC, Dalgaon. (9435519213) | Vice Chairman | 1 | Sr. Asstt. | 01 No. |
| 3 | SDVO, Mangaldai | Member Secretary | | Jr. Asstt. | 02 Nos. |
| 3 | Regional A. I. Officer, Mangaldai, Darrang (7002939774) | Member | 2 | L/I | 2 No. |
| 4 | BVO/VO | All as Member | 3 | VFA | 6 Nos. |
| | | | 4 | Grade IV | 4 Nos. |
| Zone-wise Relief Committee & Staff deployed | | | | | |
| Mangaldai Zone | | | Patharighat Zone | | |
| 1 | VO, Mangaldai Vety. Hospital (9435185973) | Zonal Officer | 1 | VO, Duni SVD (9101216430) | Zonal Officer |
| 2 | VO, Niz Dahi Dighirpar SVD (8638325169) | Member | 2 | VO, Deomorno SVD (9365594065) | Member |
| 3 | VO, Rangamati SVD (7086269841) | Member | 3 | VFA, (Duni, Niz Dahi Dighirpar & Deomorno) | 5 Nos. |
| 4 | BVO, Chamuapara BVD (8811876882) | Member | 4 | Gr. IV (Duni, Niz Dahi Dighirpar, Deomorno) | 3 Nos. |
| 5 | VFA, Rangamati SVD | 2 Nos. | Dalgaon Zone | | |
| 6 | VFA, Mangaldai VH | 2 Nos. | 1 | BVO, Kharupetia BVD(9957283944) | ZO |
| 7 | Gr. IV (Mangaldai & Rangamati) | 2 Nos. | 2 | VO, Dalgaon SVD (8399947015) | Member |
| | | | 3 | SVFA, VFA (Dalgaon, Kharupetia & Silbori) | 7 Nos. |
| | | | 4 | Gr. IV (Dalgaon, | 4 Nos. |

Flood Action Plan of Darrang District For the Year (2024)

| | | | | | | |
|---------------------------------------|---|-----------|---|--|-----------------------|--|
| | | | | | Kharupetia & Silbori) | |
| Dhula Sub-Zone under Mangaldai | | | Control Room | | | |
| 1 | VO, ICDP, RAIC, Mangaldai (7002497177) VO, Bhakatpara (9435627864) | Member | 1 | RAIO, Mangaldai (7002939774) | In- Charge | |
| 2 | VFA, (Dhula AIC & L/B) | 3 Nos. | 2 | VO, (L/B, Reserve, Mobile, Bhakatpara) | 4 Nos. | |
| 3 | Gr. IV (Dhula AIC & L/B) | 2 Nos. | 3 | VFA (Mangaldai, Bhakatpara, Chamuapara, RAIO & Dekargaon) | 6 Nos | |
| 1 | VO, Sipajhar SVD (8638253369) | ZO | 4 | Jr. Asstt, DVO Staff | 2 Nos. | |
| 2 | BVO, Garukhuti BVD (8720925261) | Member | 6 | Gr. IV, DVO Staff | 6 Nos. | |
| 3 | VFA, (Sipajhar, Garukhuti, Kacharidol, Dumunichowki, Khalihai & Kuruwa) | 14 Nos. | Mobile Veterinary Treatment Camp | | | |
| 4 | Gr. IV (As above) | 5 Nos. | 1 | VO, Mobile, Darrang | In- Charge | |
| | | | 2 | VFA (Mangaldai, Bhakatpara, Durgagaon Chamuapara, RAIO) | 6 Nos. | |
| | | | 3 | Gr. IV (Mangaldai, Bhakatpara, Chamuapara, RAIO) | 4 Nos. | |

Details of the Departmental officials

| Sl. No. | Name of Officer | Designation | Contact No. |
|---------|----------------------------|---|-------------|
| 1 | Dr. Jogendra Nath Saharia | i/c Dist. A. H. & Vety. Officer, Darrang | 9101323613 |
| 2 | Dr. Jitendra Kr. Nath | O/C, VTC, Dalgaon, Darrang | 8638822508 |
| 3 | Dr. Bhupen Saharia | Regional A. I. Officer, Mangaldai, Darrang | 9101294899 |
| 4 | Dr. Bazrul Islam | Lecturer VTC, Dalgaon | 6000264288 |
| 5 | Dr. Akshay Kr. Deka | SDVO, Mangaldai | 863804 |
| 6 | Dr. Bazrul Islam | RAIO, Bihpuria attached at VTC, Dalgaon | 9435185973 |
| 7 | Dr. Abul Hussain | Veterinary Officer, ICDP, Mangaldai | 9435385130 |
| 8 | Dr. Abdul Zelig | VO Reserve, Mangaldai | 9435186116 |
| 9 | Dr. (Mrs.)S. Anjuman Begum | VO Local Board, Mangaldai | 9435535073 |
| 10 | Dr. (Mrs.)Rupa Bharali | VO, (M), Mangaldai attached at NLM office, Assam, | 9435108420 |

Flood Action Plan of Darrang District For the Year (2024)

| | | | |
|----|-----------------------|---|------------|
| | | Khanapara, Guwahati-22 | |
| 11 | Dr. Afzal Hussain | BVO, Block Vety. Dispy, Chamuapara | 8811876882 |
| 12 | Dr. Baharul Islam | VO, State Vety. Dispensary, Bhakatpara | 9435627864 |
| 13 | Dr. Olivia Das | VO, State Vety. Dispy, Deomornoi | 9435535184 |
| 14 | Dr. Pranab Kr. Deka | VO, State Vety. Dispy, Niz Dahi Dighirpar | 8876307385 |
| 15 | Dr. Mafidul Haque | VO, State Vety. Dispy, Duni | 9101216430 |
| 16 | Dr. Md. Shahjahan | VO, State Vety. Dispy, Sipajhar | 8761837260 |
| 17 | Dr. Satyendra Nath | BVO, Block Vety. Dispy; Garukhuti | 7896109632 |
| 18 | Dr. Prasanta Kr. Roy | VO, State Vety. Dispy, Dalgaon | 8399947015 |
| 19 | Dr. Jugabrat Nath | VO, State Vety. Dispy, Rangamati | 7086269841 |
| 20 | Dr. Ranjan Kr. Sarma | VO, SVD, Rangamati | 8638134760 |
| 21 | Dr. Kailash Chamua | Manager, Duck cum Fishery Farm, Sipajhar | 8133993779 |
| 22 | Dr. Jyotirmoy Saharia | BVO, Vhamuapara | 8486830900 |

ANNEXURE III

List of Earthen Raised Platform

| Earthen Raised Platform (Sheltering of livestock) | | | Earthen Raised Platform (Sheltering of livestock) | | |
|--|------------------------------|-------|--|---------------------------|-------|
| Sl. No. | Name of Platform | No. | Sl. No. | Name of Platform | No. |
| Dalgaon Revenue Circle | | | Mangaldai Revenue Circle | | |
| 1 | Kachi Char Platform | 1 No. | 1 | No. 3 Bangalpota Platform | 1 No. |
| 2 | No. 2 Baigarmari Platform | 1 No. | 2 | No. 2 Bangalpota Platform | 1 No. |
| 3 | Gadhowa Chapari Platform | 1 No. | 3 | No. 1 Bangalpota Platform | 1 No. |
| 4 | Kheroni Chapori Platform | 1 No. | 4 | Bhokelimara Platform | 1 No. |
| 5 | No.1 Shyampur Platform | 1 No. | 5 | No.2 Ghatarag Platform. | 1 No. |
| 6 | No. 3 Shyampur Platform | 1 No. | 6 | No.1 Ghatarag Platform. | 1 No. |
| 7 | No.4 Shyampur Bazar Platform | 1 No. | 7 | Kaziachar Platform | 1 No. |
| 8 | Dakhin Borkur Platform | 1 No. | 8 | Algachar Platform | 1 No. |
| 9 | Badlichar Platform | 1 No. | 9 | Satihara Platform | 1 No. |
| 10 | Rowmari Platform | 1 No. | 10 | No. 4 Nanglichar Platform | 1 No. |
| 11 | Islampur Platform | 1 No. | 11 | Kayamari Platform | 1 No. |
| 12 | No. 2 Arimari Platform | 1 No. | 12 | No.5 Nanglichar Platform | 1 No. |
| 13 | No.3 Arimari Platform | 1 No. | 13 | Chawlkhowa Platform | 1 No. |
| 14 | No.4 Arimari Platform | 1 No. | 14 | Chatihara Platform | 1 No. |
| 15 | N.C Arimari Platform | 1 No. | 15 | Aporia Platform | 1 No. |
| 16 | Nepali Char Platform | 1 No. | 16 | Khairatoli Platform | 1 No. |

Flood Action Plan of Darrang District For the Year (2024)

| | | | | | |
|---|-----------------------|-------|----|-----------------------------|-------|
| 17 | Gadhowa platform. | 1 No. | 17 | Michamari Platform | 1 No. |
| 18 | Badli Barali Platform | 1 No. | 18 | Cherang Platform | 1 No. |
| Sipajhar Revenue Circle | | | 19 | 1 No. Nangalichar Platform | 1 No. |
| 1 | Rupahikash Patform | 1 No. | 20 | 2 No. Nangalichar Platform | 1 No. |
| 2 | Hatimuria Plsatform | 1 No. | 21 | 3 No. Nangalichar Platform | 1 No. |
| 3 | Sanowa Platform. | 1 No. | 22 | 3 No. Nanglichar | 1 No. |
| 4 | Baramgur Platform | 1 No. | 23 | 2 No. Nangalicahr | 1 No. |
| 5 | Rupahikash Platform. | 1 No. | 24 | 1 No. Nangalichar | 1 No. |
| NB: These Data were collected from the DDMA, Darrang. | | | 25 | Aparia Platform | 1 No. |
| | | | 26 | Dhariakhaiti Platform | 1 No. |
| | | | 27 | Puthimari Platform | 1 No. |
| | | | 28 | Bandia Platform | 1 No. |
| | | | 29 | Mowamari Platform | 1 No. |
| | | | 30 | Gerimari Platform | 1 No. |
| | | | 31 | No. 1 Dhariakhaiti Platform | 1 No. |

MANGALDAI WATER RESOURCES DIVISION

**A BRIEF OF ACTIVITIES OF MANGALDAI WATER RESOURCES DIVISION,
MANGALDAI.**

The Mangaldai Water Resources Division, Mangaldai is dealing with flood and erosion problem since its inspection in October/1985.

JURDICTION OF MANGALDAI WATER RESOURCES DIVISION:

The river system of Mangaldai Water Resources Division consists of river Brahmaputra on the north and the tributary river Barnadi, Nonai, Noanadi, Saktola and Mangaldai , Tangni , Dhansiri flows from the North towards the south. This tributaries cross the NH-15 at Dumunichowki, Khanndajan , Punia ,Bordoulguri, Mangaldai town, Fakirpara and Dhansirighat respectively.

The Division has single unit of Sub-division known as Mangaldai Water Resources Sub-Division .

The embankment system of river Brahmaputra and other tributaries under Divisional jurisdiction are as follows:

Table -1

| Name of river | Embankment length | | Total length(K.m) |
|---|---|------------------------|--------------------------|
| Brahmaputra | a) Rangamati to kurua hill=23.800K.m b) Kurua ring bundh =3.300K.m c) Kurua to Dirghewsari hill=5.843 K.m(Maintained by APWD) | | 32.943 |
| | Left bank (K.m) | Right bank(K.m) | |
| Barnadi | | 20.065 | 20.07 |
| Nonoi | 40.00 | 41.65 | 81.65 |
| Saktola | 10.154 | 14.754 | 24.91 |
| Noanadi | 16.050 | 21.300 | 37.35 |
| Ghagra | 7.200 | 7.525 | 14.73 |
| Diggoz | 3.50 | | 3.50 |
| Mangaldai | -- | -- | 0.00 |
| Bega | | -- | 0.00 |
| Tangni (Golandi) | -- | -- | 0.00 |
| Dhansiri | -- | -- | 0.00 |
| Kalpani | 2.100 | 2.550 | 4.65 |
| Dimila | 4.109 | 0.960 | 5.07 |
| Total | 83.113 | 108.804 | 224.86 |
| New Embankment (Execution continuing) | | | |

| | | |
|--------------------|---|-------------|
| Brahmaputra | a) At Lenga = 1950 m. b) At Kurua = 550 m c) At Mangaldai Town (Cancer Hospital) = 950 m | 3.45 |
|--------------------|---|-------------|

Apart from the embankment system this division is looking after few nos of major and medium sluice gates, which are provided in different part of dykes and drainage channel for a length of 18 K.m within Darrang district. The details of which are as follows.

Table -2

| Name of dyke | Major sluice | Medium sluice |
|---------------------|---------------------|----------------------|
| Brahmaputra | 3 | 2 |
| Barnadi | | 3 |
| Nonoi | | 5 |
| Saktola | | 9 |
| Noanadi | | 1 |
| Ghagra | | 4 |
| Diggoz | | 1 |
| Total | 3 | 25 |

The reach of Brahmaputra dyke under Jurisdiction of Mangaldai Water Resources Division starts from Rangamati and ends at Kurua hills . Besides that one ring bundh was provided from Upper Kurua to Bhati kurua for a length of 2.45 Km.

All the scheme executed in the river Brahmaputra and its tributaries in different parts of Darrang district since inception of this division successfully saving live and properties of the people living in the district to great extent expect some occasional incidents.

This Contingency/Flood plan for the year 2022 has been prepared as per the guidelines issued by the Chief Engineer, Water Resources Department, Assam, vide No.WR(EDRT)228/2006-07/2 date: 29/4/2006. All provision made in this contingency plan are with barest minimum requirement, essential to meet the challenges of flood of 2022.

Flood Action Plan/ Contingency plan for the year 2024

1. Name of Plan:- Flood plan/ Contingency plan for flood fighting work for the year 2024.
2. Name of Division :- Mangaldai W.R.Division, Mangaldai
Head Quarter :- Mangaldai
Name of Executive Engineer :- Sri Kishore Kumar Pathak.
Phone:- 86381-59904
3. Name of the Division :- Mangaldai W.R.Division
Head Quarter :- Mangaldai
Name Of Asstt. Executive Engineer(T.C):- Abdul Matin
Phone:- 70867-85168
4. Name of the Sub-Division :- Mangaldai W.R.Sub-Division, Mangaldai.
Head Quarter :- Mangaldai.
Name of the Asstt.Executive Engineer:- Muslimuddin Ahmed
Phone:- 87528-54261

List of different Sections and concerning Sectional officers under the Sub-Division are annexed in **Annexure-A**.

5. Vulnerable reaches under the division are shown in **PROFORMA -1**
6. Gauge site under this division are shown below. Details are shown in **Annexure-C**
 - 1) Barnadi at NH-52 crossing (Dumunichowki).
 - 2) Nonoi at NH-52 crossing(Khandajan).
 - 3) Saktola at NH-52 crossing(Bardoulguri)
 - 4) Noanadi at MM Road crossing (Rajghat)
 - 5) Brahmaputra at Garukhuti 10th K.M of R.K.dyke.
 - 6) Mangaldai at NH-52 crossing at 34th K.M of NH-52.
7. **Approached to the section.**

| | |
|---|------------|
| I) Mangaldai to Barachuba section via Bardoulguri | =22.00 Km |
| II) Mangaldai to Kholihoi section under Dumunichowki | = 35.00 Km |
| III) Mangaldai to Kurua section via Bezera | = 47.00Km |
| IV) Mangaldai to Dumunichowki section (NH-52) | = 25.00 Km |
| V) Mangaldai to Ghagra section via Dumunichowki | = 35.00 Km |
| VI) Mangaldai to Hapamara section (MM Road) | = 28.00 Km |
| VII) Mangaldai to Dolongghat section (MM Road) | = 28.00 Km |
| VIII) Mangaldai to Patharighat I & II section (NH-52) | = 23.00 Km |
| IX) Mangaldai to Diggoz section (MPK Road) | = 18.00 Km |
| X) Mangaldai to Saktola section through NH-52 | = 14.00 Km |
| XI) Mangaldai to Rajghat section (MM Road) | = 8.00 km |

8. **Conditioned of approach roads to sites** :- More or less all the approach road to the sites from the Divisional Head Quarter are black topped and maintains by the A.P.W.D . The roads to the sites through the concerning embankment /dyke which are motorable during normal weather condition.
9. **Surface Vehicles**:-
 - A. Bolero :- 2 (two) nos Bolero vehicles are allotted by the Govt. for departmental works for Executive Engineer and Assistant Executive Engineer respectively ,
 - B. Motor Cycle:-Personal Motor Cycle/Scoters are usually used by Sectional officers.
10. **Control Room**:- The Divisional Control Room starts functioning from 1st May to 15th October in every year and one Assistant Engineer/Junior Engineer is placed as the in- Charge of Control Room.

Control Room Overall in charge:- Sri Tapan Sarma, JE (Phone:- Control Room Ph No. :- 6002327183
11. **Messaging** :- Gauge data from different gauge sites are collected by the field staffs and conveyed to the Control Room every day. These data is compiled by the Control Room and supplies to the District Administration and other concerning agency including higher authorities of Water Resources Department, Assam.
12. **Flood Prone area**:- Most of the areas under the jurisdiction of Mangaldai Water Resources Division is flooded every year to some extent.

MAIN TASKS OF DEPARTMENT

A) Before Disaster :-

Before the onset of monsoon period , field staffs have been engaged in difference activities like Clearing of jungle, stacking and spreading of earth on the embankment as per requirement . Vulnerable points of the embankments are detected and preventive measure have been provided as per site requirement and availability of fund . Requisition empty cement bags, and other flood fighting materials are sent to the higher authority for engagement of contractors to supply the same. Construction of bamboo works are also made to reduce erosion problem as per necessity of erosion affected site. Repairing of sluice gates are done with the help of Guwahati Water Resources Mechanical Division.

B) During Disaster :-

During disaster this department engage manpower to rescue, relief and temporary restoration of road communication with the help of local people. Strict vigil of dyke system is made through department staff round the clock. Daily Flood report and water level report is sent to the higher authority. Immediate restoration wok is also carried out if necessary with proper direction from the higher authority.

C) Post Disaster :-

In case of any damage to embankment , sluice gate and culverts the Water Resources Department takes up necessary restoration works with due approval of District Administration and Chief Engineer , Water Resources Department.

THE EXECUTIVE ENGINEER (PHE), MANGALDOI DIVISION

List of Field Level Officers (Block wise) for supervision of Works

1) Pachim Mangaldai Development Block :-

| SL.No | Name of Officer | Designation | Section | Mobile No |
|-------|------------------|-------------|-------------|-------------|
| 1 | Jyotish Hazarika | A.E.E (TC) | Mangaldai | 93658-27634 |
| 2 | Pratul Bharali | J.E | Rangamati | 98543-46368 |
| 3 | Dhanjit Bania | T.O-1 | Tengabari-1 | 86381-38749 |

2) Sipajhar Development Block :-

| SL.No | Name of Officer | Designation | Section | Mobile No |
|-------|-----------------|-------------|----------------------|-------------|
| 1 | Bijoy Kr. Sarma | A.E | Sipajhar | 94353-23523 |
| 2 | Nipjyoti Kumar | J.E | Sarabari Barampur | 84030-07962 |
| 3 | Pratul Bharali | J.E | Rangamati | 98543-46368 |
| 4 | Dipu Mani Deka | J.E | Kurua | 70024-80073 |

3) Pub Mangaldai Development Block :-

| SL.No | Name of Officer | Designation | Section | Mobile No |
|-------|------------------|-------------|-----------|-------------|
| 1 | Babul Nath | J.E | Dhula | 73994-88510 |
| 2 | Jyotish Hazarika | A.E.E (TC) | Mangaldai | 93658-27634 |

4) Kalaigaon Development Block :-

| SL.No | Name of Officer | Designation | Section | Mobile No |
|-------|-----------------|-------------|----------------------|-------------|
| 1 | Babul Nath | J.E | Dhula | 73994-88510 |
| 2 | Nipjyoti Kumar | J.E | Sarabari Barampur | 8403007962 |
| 3 | Nava Kr. Sarma | J.E | Dalgaon | 98544-70100 |
| 4 | Pratul Bharali | J.E | Rangamati | 98543-46368 |
| 5 | Dipu Mani Deka | J.E | Kurua | 70024-80073 |
| 6 | Dhanjit Bania | T.O-1 | Tengabari-1 | 86381-38749 |

5) Dalgaon Sialmari Development Block :-

| SL.No | Name of Officer | Designation | Section | Mobile No |
|-------|-----------------|-------------|---------|-------------|
| 1 | Nava Kr. Sarma | J.E | Dalgaon | 98544-70100 |
| 2 | Babul Nath | J.E | Dhula | 73994-88510 |

6) Bechimari Development Block :-

| SL.No | Name of Officer | Designation | Section | Mobile No |
|-------|-----------------|-------------|---------|-------------|
| 1 | Nava Kr. Sarma | J.E | Dalgaon | 98544-70100 |

Quick Response Team & Head Quarter-

| SL.No | Name of Officer | Designation | Sub Division | Mobile No |
|-------|------------------|-------------|--------------|-------------|
| 1 | Paban Barua | AEE | Mangaldai | 94355-33690 |
| 2 | Jyotish Hazarika | A.E.E (TC) | Mangaldai | 93658-27634 |

Alternative Team Leader-

| SL.No | Name of Officer | Designation | Sub Division | Mobile No |
|-------|-----------------|-------------|-------------------|-------------|
| 1 | Nipjyoti Kumar | J.E | Sarabari Barampur | 84030-07962 |
| 2 | Nava Kr. Sarma | J.E | Orang | 98544-70100 |

Member-

| SL.No | Name of Officer | Designation | Mobile No |
|-------|--------------------|-------------|-------------|
| 1 | Budhi Deka | SA | 98641-91203 |
| 2 | Mahammad Ali | Khalashi | 98547-01063 |
| 3 | Abdul Mannan | Khalashi | 98546-43921 |
| 4 | Pradip Nath | Khalashi | 98542-74885 |
| 5 | Bhadreswar Baishya | Khalashi | 98546-30656 |

Description of Service-

- 1 Providing drinking water & sanitation facilities in Relief Camp/ Raised Platform with fund made available from District Administration.

Stock Position -

- 1 Bleaching Powder - 3 Bags.

- 2 HTW No.6 - Nil.
- 3 Halogen Tablet - 500 Nos.
- 4 Chemical Packets for purification of drinking water - 500 Nos.

Vehicle -

- 1 Mobile Water Treatment Van - 1 No.
- 2 Squation plate for temporary Toilet 50 nos

| Contact Details of Darrang District: District Administration | | | | | | |
|---|--------------------------------|---|------------------------|------------------------------|----------------------------|--------------------------------|
| Sl. No | Name | Designation/Address | Contact | | | E-Mail |
| | | | Office | Fax | Mobile | |
| 1 | Shri Munindra Nath Ngatey, ACS | District Commissioner, Darrang | 03713-222135 | 03713-222153 03713-222800 | 94351-43050 | dc.darrang@gmail.com |
| 2 | Pankaj Deka | DDC, Darrang | | | 94351-02091 | |
| 3 | Prakash Sonowal, APS | SP,Darrang | 03713-222214 | 03713-222149 | 99573-90244 60269-00320 | Sp-darrang@assampolice.gov.i n |
| 4 | Gopal Sarma, ACS | ADC cum CEO, DDMA, Darrang | 03713-222154 | | 75768-99747 | dcpdarrang@gmail.com |
| 5 | Manash Kr. Saikia, ACS | ADC cum Election Officer i/c | | | 93947-16706 | |
| 8 | Upasana Dutta,ACS | AC, Darrang | | | 86380-15290 | |
| 9 | Akangshi Bhattacharyya, ACS | AC, Darrang | | | 96433-95253 | |
| 9 | Ihsanul Hussain, ACS | AC, Darrang cum CEO MMB | | | 70020-20956 | |
| 10 | Trishna Sarma, ACS | AC, Darrang | | | 70023-35407 | |
| 11 | Sunayana Baruah | Asstt. Planning Officer | | | 97063-01954 | |
| 12 | Mandip Das,AFS | FAO cum Treasury Officer | | | 98644-54901 | |
| 13 | Ananta Kalita | Excise Supdt. | | | 70025-43690 | |
| 14 | Shri Pallash Baruah | I/c, Deputy Controller, MHD,(Civil Defence) , Darrang | | | 94353-85663 | |
| 15 | Jayanta Deka | DIO, NIC | 03713-222122 03713- | | 91014-26806 | |

Flood Action Plan of Darrang District For the Year (2024)

| | | | | | | |
|----|----------------------------------|------------------------------------|----------------|--|----------------------------|--|
| | | | 222175 | | | |
| 16 | Nipul Kr. Ranghang, APS | Addl. SP, Darrang | 03713-222213 | | 87618-95229 | |
| 17 | Kunjalar Pator, APS | DSP (DSB), Mangaldai | | | 84040-17925 | |
| 18 | Shri Pranjit Kakoty | Dist. Commndt.,Home Guard.,Darrang | 03713-230798 | | 86381-02223 | |
| 19 | Ima Das | Addl. SP, HQ | | | 97069-26910 | |
| 20 | Mukut Kakoti | OC, Mangaldai PS | | | 94351-71636 60269-00326 | |
| 21 | Niranjan Baruah | OC, Sipajhar PS | | | 9435012343 6026900327 | |
| 22 | Shri Jagadish Bhattacharyya | Project Officer, DDMA, Darrang | 03713 - 222723 | | 98641 - 16646 | |
| 23 | Manoranjan Gogoi | OC, Dalgaon PS | | | 99540-12308 60269-00329 | |
| 24 | Shri Jiten Sahariah, PA | DC's Office, Darrang | | | 94353-85109 | |
| 25 | Litul Boro, Sr. Asstt. DM Branch | DC's Office, Darrang | | | 70025-08175 | |

Revenue Circle Officer

| | | | | | | |
|---|---------------------------|---|--------------|--|--------------|--------------------------------|
| 1 | Banashree Malakar, ALRS | Circle Officer, Mangaldai Revenue Circle | | | 60008-79546 | dmmangaldaicircle@gmail.com |
| 2 | Tanbir Yusuf Ahmed, ALRS | Circle Officer, Dalgaon Revenue Circle | 03713-270235 | | 91273-76950 | dalgaoncircleoffice@gmail.com |
| 3 | Trishna Sarma, ACS | Circle Officer Pub-Mangaldai Revenue Circle i/c | | | 70023-29264 | |
| 4 | Reetimoni Das, ALRS | Circle Officer, Sipajhar Revenue Circle | | | 88766 -14740 | circleofficesipajhar@gmail.com |
| 5 | Minarva Devi Arambam, ACS | Circle Officer, Kalaigaon Revenue Circle | | | 88110-14897 | |
| 6 | Manisha Nath, ACS | Circle Officer, Patharighat Revenue Circle | | | 88118-05649 | dmpatharighat@gmail.com |

Block Development Officers

| | | | | | | |
|---|-------------------|----------------------------------|--|--|-------------|------------------------------|
| 1 | Kanta Kakati | BDO, Pub Mangaldai Dev. Block | | | 97077-43290 | bdo.pmdb@gmail.com |
| 2 | Shri Bipul kr Das | BDO, Pachim Mangaldai Dev. Block | | | 94350-40953 | bdopachimmangaldai@gmail.com |
| 3 | Bibhas Bora, ALRS | BDO, Sipajhar Dev. Block | | | 60039-66177 | |
| 4 | Riyamoni Bora | BDO, Dalgaon Sialmari Dev. Block | | | 93658-70216 | |
| 5 | Jaharul Islam | BDO, Bechimari Dev. Block | | | 78967-71814 | |
| 6 | Pranjeet Dutta | BDO, Kalaigaon Dev. Block | | | 91011-83690 | |

Water Resource Department

| | | | | | | |
|---|----------------------|--------------------------------|--------------|--|-------------|--|
| 1 | Kishore Kumar Pathak | EE,Water Resource | 03713-230826 | | 86381-59904 | wrmlddiv@gmail.com |
| 2 | Mushiluddin Ahmed | AEE, Water Resource, Mangaldai | | | 87528-54261 | |
| 3 | Tapan Sarma | Junior Engineer /Nodal Officer | | | 94353-89498 | |
| 4 | Tikendrajit Tamulary | AEE, Water Resource, | | | 70029-57783 | |

Hospital Details

| | | | | | | |
|---|----------------------------|--|--------------|--|-------------|--|
| 1 | Dr.Ramesh Ch.Bhattacharyya | Joint Director of Health Services, Mangaldai 03713-223934 | | | 84720-28748 | |
| 2 | Dr. Utpal Baruah | Superintendent Mangaldai Civil Hospital | 03713-222087 | | 91013-32380 | |
| 3 | Dr. D. J. Saikia | CM & HO (CD) ,O/O the Jt.DHS, Darrang | | | 94350-87223 | |
| 4 | Dr. Priti Rekha Saikia | SDM&HO | | | 9401247781 | |
| 5 | Sipajhar BPHC | SDM&HO | | | 9435185252 | |
| 6 | Jaljali BPHC | SDM&HO | | | 94351-86308 | |

Flood Action Plan of Darrang District For the Year (2024)

| | | | | | | |
|---|------------------------------|---------------------------------------|---------------|--|----------------------------|--|
| 7 | Patharighat BPHC | SDM&HO | | | 94357-38057 | |
| 8 | Kharupetia BPHC | SDM&HO | | | 70022-91731 | |
| 9 | URban Health Center | SDM&HO | | | 94355-19536 | |
| 10 | Dr Tazrin Ahmed | For Covid-19 Vaccine related quarry | | | 93659-77342 | |
| Police, Fire & Emergency Services and SDRF | | | | | | |
| 1 | Police Control Room | SP Office, Mangaldai | 03713-222-222 | | 60269-00338 88766-03074 | |
| 2 | Ima Das, APS | Addl.SP (B) ,Darrang | | | 97069-26910 | |
| 3 | Nipul Kr. Ranghang, APS | Addl.SP(HQ),Darrang | | | 87618-95229 | |
| 4 | Achyut Dutta | CI Kharupetia Inspr. | | | 86387-54503 | |
| 5 | Mukut Kataki. Inspr | O/C Mangaldai PS | | | 94351-71636 | |
| 6 | Nirajan Baruah. Inspr | O/C Sipajhar PS | | | 94350-12343 | |
| 7 | Manorajan Gogoi.Inspr | O/C Dalgaon PS | | | 99540-12308 | |
| 8 | Utpal Borah, SI | O/C Dhula PS | | | 70023-86253 | |
| 9 | SI | O/C Shyampur PS | | | 60269-00330 | |
| 10 | Nitai Roy, SI | O/C Kharupetia PS | | | 70020-13663 | |
| 11 | OC | Kalaigaon PS | 03711-245021 | | | |
| 12 | Dulu Moni Medhi, ASI | R/O, Police Reserve, Darrang | 03713-222219 | | 98547-35790 | |
| 13 | Insp. Aswini Sarma | OC, APRO, Mangaldai | 03713-222162 | | 99540-31944 | |
| 14 | ASI Sarat Ch. Kalita | MTO, PoliceReserve, Darrang | | | 70029-12470 94019-96532 | |
| 15 | Pradip Boro, Station Officer | Fire & Emergency Services, Mangaldai | 03713-222133 | | 70025-79489 | |
| 16 | Keshab Kalita, Sub-Officer | Fire & Emergency Services, Kharupetia | 03713-254360 | | 88220-21243 | |
| 17 | Naren Ch. Boro, Sub-Officer | Fire & Emergency Services, Sipajhar | 03713-266433 | | 76370-45356 | |
| 18 | Asho Das, Sub- Officer | Fire & Emergency Services, Duni | 03713-240033 | | 98548-92686 | |

Flood Action Plan of Darrang District For the Year (2024)

| | | | | | | |
|------------------------------|--------------------------------|--|--|--|--------------|------------------------|
| 19 | SDRF | Mangaldai | 03713-222133 | | 70025-79489 | |
| 20 | Civil Hospital | Mangaldai | 03713-222087 03713-222402 | | | |
| 21 | Electricity (APDCL) | Mangaldai | 03713-222141 | | 96138-60039 | |
| 22 | J. Choudhury, Jailer | District Jail | 03713-222126 | | 97069-17331 | |
| 23 | Lt.COL Uday Barote 281F | Army Camp Kharupetia & Chapai | 03713- 222104/ 222255/22441 0 | | 96372-32536 | |
| 24 | Jitesh T.M Deputy Commdt | 210 CRPF Dalgaon | | | 94466-65794 | |
| 25 | Manoj Kumar Ram | Dy Comdt SSB, Mangaldai | | | 80166-02828 | |
| 26 | Susanta Sarkar | 3rd I.R. (MIZO) BN Mangaldai | | | 94361-96949 | |
| Other Contact Details | | | | | | |
| 28 | Shri P.K.Bora | District & Sessions Judge, Darrang | 03713-222238 03713-222246 | | 9954081472 | |
| 29 | Manash Das | CEO, Darrang Zila Parishad | 03713-222192 | | 70026-09032 | |
| 30 | Dr. Girish Ch. Saikia | R.A.I.O, Darrang | | | 94351-80402 | |
| 31 | Sajida Choudhury | DO, A.K.V.I.B | | | 94351-80402 | |
| 32 | Mandip Das, FAO | Treasury Officer, Mangaldai | | | 98644-54901 | |
| 33 | Samir Sandilya | DIPRO | | | 84719 -30759 | diprodarrang@gmail.com |
| 34 | Shri Mahesh Basumatary, AFS | Treasury Officer, Sipajhar | | | 94354-87159 | |
| 35 | Nirmali Devi Sarmah | Chairman, Mangaldai Municipal Board, Mangaldai | | | 94013-88844 | |
| 36 | Krishna Saha | Kharupetia Town Committee, Kharupetia | | | 78964-72127 | |

| | | | | | | |
|----|---------------------------|---|---------------|--|-------------|---------------------------|
| 37 | Ajitabh Barman | Employment Officer | | | 78960-61600 | |
| 38 | Paban Thakuria, | District Transport Officer, Mangaldai | | | 94353-54444 | Darrangdto2016@gmail.com |
| 39 | Smti. Kanchan Mahanta | Deputy Director, Town & Country Planning | | | 98641-36767 | |
| 40 | Kishor Kumar Pathak | EE, Water Resource | 03713-230826 | | 86381-59904 | wrmldiv@gmail.com |
| 41 | Pinakshi Sarma | Chairman, Sipajhar Municipal Board, Mangaldai | | | 60012-51651 | |
| 42 | Dhrubajyoti Deka | Deputy Director, Food & CS, Mangaldai | | | 99544-63014 | |
| 43 | Niranjan Das | EE,Irrigation, Mangaldai | | | 94350-45549 | |
| 44 | Md. Moi Hussain | EE,PHE, Mangaldai | 03713- 222199 | | 70023-72863 | mldphediv@gmail.com |
| 45 | Amal Talukder | AEE ,Irrigation, Mangaldai | | | 70029-15812 | |
| 46 | Shri Hiren Das | Executive Engineer, NH (Rangia) | | | 94350-13888 | |
| 47 | Jyotish Ch. Nath | DAO, Agriculture Office, Mangaldai | | | 94355-19528 | daodarrangassam@gmail.com |
| 48 | Shri S.N. Das | Superintending Engineer, PWD (Roads) | 03713-222146 | | 94351-28682 | |
| 49 | Shri Bijoy Bhushan Saikia | EE,PWRD Sipajhar Kalaigaon Territorial Road Divn, Sipajhar | 03713- 222225 | | 97060-47030 | |
| 50 | Bhupen Malakar | EE, PWRD Mangaldai Dalgaon Territorial Road Divn. Mangaldai | | | 70021-20326 | |

Flood Action Plan of Darrang District For the Year (2024)

| | | | | | | |
|----|--------------------------|--|--|--|----------------------------|-----------------------------|
| 51 | Manoj Kr. Bhattacharyya | Asstt. Executive Engineer PWD (Building sub-Divn) | | | 98640-93561 | |
| 52 | Kushal Deka | EE,PWD (Rural Roads) | | | 94351-12419 86384-56523 | eepwrdr.manrrd-as@gmail.com |
| 53 | Semima yesmin Ara Rahman | I/c, Inspector of Schools, Mangaldai | | | 88110-46331 | |
| 54 | Shri Ananta Sarma | Asstt. Executive Engineer ,PWD(Electrical sub-Divn) | | | 6001523376 | |
| 55 | Dr. Ananta Kr. Baruah | SDO A. H. & Vety. , Darrang | | | 94355-19213 | |
| 56 | Shri Ananta Kalita | Superintendant, Exice | | | 70025-43690 | |
| 57 | Dr. J Tabassum | DAEO, Darrang | | | 91014-26180 | |
| 58 | Prasanna Mudoi | Divisional Officer,Soil Conservation Office, Mangaldai | | | 94355-78463 91015-75893 | |
| 59 | Pranita Baruah | Asstt. Director,Handloom& Textiles | | | 86383-13664 | |
| 60 | Bipul Khataniar | District Fishery Officer | | | 94010-39586 | |
| 61 | Nagen Ch. Das, | Inspector, Food & Civil Supply | | | 94351-92577 | |
| 62 | Uttam Saikia | GM, DI&CC, Mangaldai | | | 94350-54197 | |
| 63 | Tarini Nath, I/c | DI of Schools | | | 88762-69427 | |
| 64 | Shri J Choudhury | Dy. Director of Eco & Statistics,Mangaldai | | | 97065-83366 | |
| 65 | Gunajit Kalita | Asstt. Controller of Legal Metrology, Mangaldai | | | 94351-26073 | |
| 66 | Latika Brahma | Asstt. Director of Sericulture, Darrang | | | 70028-97991 | |
| 67 | Pradipta Baruah | DFO WL Mangaldai | | | 94351-38118 | dfomangaldaiw.l@gmail.com |
| 68 | Mukut Ch. Das | DFO (SF) Nalbari | | | 86388-86912 | |

Flood Action Plan of Darrang District For the Year (2024)

| | | | | | | |
|-----------|---------------------------------------|---------------------------------|----------------------|--|--------------------|------------------------------------|
| 69 | Chuny Choudhury | DFO, Territorial, Rangia | | | 94015-92905 | dfo.t.northkamrup@gmail.com |
| 70 | M. Dolay | FCI, Tangla | | | 80111-82293 | |
| 71 | C Suklabaidya, Coordinator | NYK | 03713- 230784 | | 70022-04456 | |

| RESOURCE INVENTORY MAN POWER & VEHICLES | | | | | | | | | |
|--|---------------------------------------|-----------------|--------------|-------------|-------|----------|-----|-------------|-------|
| Sl. No | Department | Manpower | | | Total | Vehicles | | | Total |
| | | Officer | Office Staff | Field Staff | | LMV | HMV | Others | |
| 1 | Water Resource Divn. | 11 | 39 | 69 | 119 | | | 02 Boller o | 02 |
| 2 | Fire & Emergency Services | 03 | 25 | 28 | 56 | 02 | 04 | 01 | 07 |
| 3 | Darrang Zila Parishad | 07 | 34 | 05 | 46 | 03 | | | 03 |
| 4 | Food & Civil Supplies | 01 | 06 | 10 | 17 | | | | 00 |
| 5 | District Industries & Commerce Centre | 11 | 19 | Nil | 30 | 01 | | | 01 |
| 6 | Town & Country Planning | 02 | 21 | 04 | 27 | | | | 00 |
| 7 | Soil Conservation | 03 | 10 | 49 | 62 | | | | 00 |
| 8 | PHE | 15 | 24 | 28 | 67 | 02 | 02 | 01 | 05 |
| 9 | Irrigation | 08 | 57 | 252 | 317 | | | | 00 |
| 10 | APDCL | 23 | 42 | 145 | 210 | | | 01 | 01 |
| 11 | Home Guards | 01 | 06 | 00 | 07 | 01 | | | 01 |
| 12 | Health Services | 114 | 54 | 522 | 690 | 04 | 02 | | 06 |
| 13 | PWD Rural Roads | 06 | 06 | 204 | 216 | | | | 00 |
| 14 | Fishery Development Office | 05 | 13 | 17 | 35 | | | | 00 |
| 15 | A.H & Vety Office | 21+25 (Doctors) | 31 | 75 | 152 | | | 01 | 01 |
| 16 | Agriculture Office | 22 | 48 | 78 | 148 | 02 | | | 02 |
| 17 | S.P. Office, Mangaldai | 44 | 25 | 682 | 751 | 21 | 01 | 51 | 73 |
| 18 | Divisional Forest Office, Nalbari | 03 | 04 | 04 | 11 | | | | 00 |
| 19 | Social Welfare Office | 01 | 05 | 02 | 08 | | | | 00 |
| 20 | DRDA | 05 | 17 | 00 | 22 | 03 | | | 03 |
| 21 | PWD State Roads | 13 | 23 | 77 | 113 | | | | 00 |

Flood Action Plan of Darrang District For the Year (2024)

| | | | | | | | | | |
|----|----------------------------------|-----------|-----------|-----------|-----------|--|--|-----------|-----------|
| 22 | Kharupetia Town Committee | 01 | 28 | 19 | 48 | | | 04 | 04 |
| 23 | MMB | | | | | | | | |
| 24 | SMB | | | | | | | | |

CONCLUSION

This plan has been prepared on basis of all the efforts taken by the line Deptt. under the district in co-ordination with DDMA, Darrang to overcome the upcoming flood and deal with all the relief and rescue operations, mitigation etc. for smooth execution of flood works.

Flood Action Plan of Darrang District For the Year (2024)

| District Cumulative Report of District Darrang on | | | | | | | | | | |
|---|----------------------|--------------|-------------|-------------|------------------|-----------------------------|-------------------|-------------|--------------------|--------------|
| Particulars | During Last 24 Hours | | | | | | | | | |
| Name Of Revenue Circle Affected | Total : | | | | | | | | | |
| Villages Affected | | | | | | | | | | |
| Population And Crop Area Affected | Revenue Circle | Male | Female | Children | Total Population | Crop Area (in Hect.) | | | | |
| | | | | | | | | | | |
| | | | | | | | | | | |
| | | | | | | | | | | |
| Relief Camps / Centres Opened | Nil | | | | | | | | | |
| Inmates In Relief Camps | Revenue Circle | Inmates | Male | Female | Children | Pregnant / Lactating Mother | Person Disability | | | |
| | | | | | | | | | | |
| | | | | | | | | | | |
| | | | | | | | | | | |
| Human Lives Lost - Confirmed | Revenue Circle | Total | Male | Female | Children | Details | | | | |
| | | | | | | | | | | |
| | | | | | | | | | | |
| | | | | | | | | | | |
| Human Lives Lost - Missing | Revenue Circle | Total | Male | Female | Children | Details | | | | |
| | | | | | | | | | | |
| | | | | | | | | | | |
| | | | | | | | | | | |
| Animals Affected | Revenue Circle | Total | Big | Small | Poultry | | | | | |
| | | | | | | | | | | |
| | | | | | | | | | | |
| | | | | | | | | | | |
| Animals Washed Away | Revenue Circle | Total | Big | Small | Poultry | | | | | |
| | | | | | | | | | | |
| | | | | | | | | | | |
| | | | | | | | | | | |
| Houses Damaged | Revenue Circle | Fully Kuccha | Fully Pukka | Fully Total | Partially Kuccha | Partially Pukka | Partially Total | Others Huts | Others Cattle Shed | Others Total |
| | | | | | | | | | | |
| | | | | | | | | | | |
| | | | | | | | | | | |
| | | | | | | | | | | |

Flood Action Plan of Darrang District For the Year (2024)

| | | | | | | | | | | | |
|--|----------------|---|------------|-----------------|----------------|----------------------------------|---------------------------------|--------------------------------|---------------------------------|-----------------------|--|
| Rescue Operation | Revenue Circle | Agency | | | Boats Deployed | Person Evacuated By Boats | Animal Evacuated By Boats | Helicopters Deployed | Person Evacuated By Helicopters | Medical Team Deployed | |
| | | | | | | | | | | | |
| | | | | | | | | | | | |
| | | | | | | | | | | | |
| Relief Distributed | Revenue Circle | Rice (in Q) | Dal (in Q) | Salt (in Q) | M. Oil (in L) | Cattle Feed - Green Foder (in Q) | Cattle Feed - Wheat Bran (in Q) | Cattle Feed - Rice Bran (in Q) | | | |
| | | | | | | | | | | | |
| | | | | | | | | | | | |
| | | | | | | | | | | | |
| Relief Distributed | Revenue Circle | Baby Food Liquid | | Baby Food Solid | | Others | | | | | |
| | | | | | | | | | | | |
| | | | | | | | | | | | |
| | | | | | | | | | | | |
| Infrastructure Damaged - Embankment Breached | Revenue Circle | Number | Details | | | | | | | | |
| | | | | | | | | | | | |
| | | | | | | | | | | | |
| | | | | | | | | | | | |
| Infrastructure Damaged - Embankment Affected | Revenue Circle | Number | Details | | | | | | | | |
| | | | | | | | | | | | |
| | | | | | | | | | | | |
| | | | | | | | | | | | |
| Infrastructure Damaged - Road | Revenue Circle | Number | Details | | | | | | | | |
| | | | | | | | | | | | |
| | | | | | | | | | | | |
| | | | | | | | | | | | |
| Infrastructure Damaged - Bridge | Revenue Circle | Number | Details | | | | | | | | |
| | | | | | | | | | | | |
| | | | | | | | | | | | |
| | | | | | | | | | | | |
| Infrastructure Damaged - Others | Revenue Circle | Wildlife affected under protected areas description | | | | Other Details | | | | | |
| | | | | | | | | | | | |
| | | | | | | | | | | | |
| | | | | | | | | | | | |
| Erosion | Revenue Circle | Details | | | | | | | | | |
| | | | | | | | | | | | |
| | | | | | | | | | | | |
| | | | | | | | | | | | |
| Landslide | Revenue Circle | Details | | | | | | | | | |
| | | | | | | | | | | | |
| | | | | | | | | | | | |
| | | | | | | | | | | | |

Flood Action Plan of Darrang District For the Year (2022)

| | | |
|-------------|----------------|---------|
| Urban Flood | Revenue Circle | Details |
|-------------|----------------|---------|

DARRANG DISTRICT MAP SHOWING LOCATION OF SHELTER PLACES, COMMUNITY HALLS & RAISED PLATFORMS

